




Appendix B5
Landscaping General
Arrangement



BUSCONNECTS DUBLIN CORE BUS CORRIDORS INFRASTRUCTURE WORKS

TEMPLEOGUE / RATHFARNHAM TO CITY CENTRE CORE BUS CORRIDOR SCHEME

LANDSCAPING GENERAL ARRANGEMENT

DRAWING SERIES NUMBER(S)

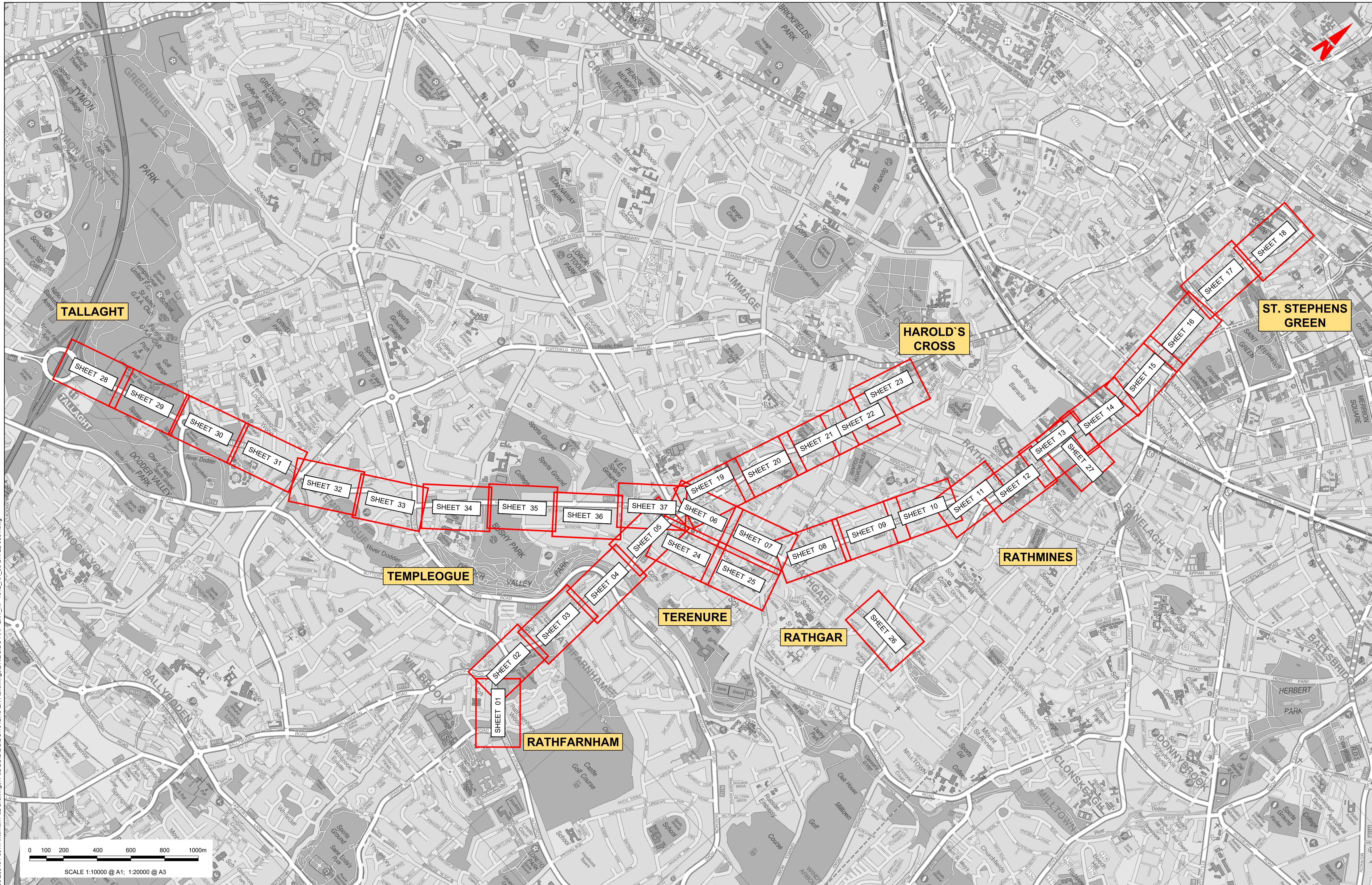
BCIDC-ARP-ENV_IX-1012_XX_00-DR-LL-0001
 BCIDC-ARP-ENV_KP-1012_XX_00-DR-LL-0001
 BCIDC-ARP-ENV_LA-1012_XX_00-DR-LL-0001 to 0037

DRAWING SERIES DESCRIPTION

TEMPLEOGUE / RATHFARNHAM TO CITY CENTRE CORE BUS CORRIDOR SCHEME. LANDSCAPING GENERAL ARRANGEMENT. COVER SHEET
 TEMPLEOGUE / RATHFARNHAM TO CITY CENTRE CORE BUS CORRIDOR SCHEME. LANDSCAPING GENERAL ARRANGEMENT. KEY PLAN
 TEMPLEOGUE / RATHFARNHAM TO CITY CENTRE CORE BUS CORRIDOR SCHEME. LANDSCAPING GENERAL ARRANGEMENT

\\global\europa\dublin\jobs\268000\268401-0014 - Internal\4-02 Drawings\4-02 BCIDC\0101215 ENV\Drawings\DR\BCIDC-ARP-ENV_IX-1012_XX_00-DR-LL-0001.dwg

<p>Disclaimer</p> <p>a. © National Transport Authority (NTA) 2022. This drawing is confidential and the copyright in it is owned by NTA. This drawing must not be either loaned, copied or otherwise reproduced in whole or in part or used for any purpose without the prior permission of NTA.</p> <p>b. This drawing is to be used for the design element identified in the titleblock. Other information shown is to be considered indicative only. The drawing is to be read in conjunction with all other relevant design drawings.</p> <p>c. O.S. data used for plans are printed under © Ordnance Survey Ireland Government of Ireland. All rights reserved. Licence Number 2022/OSI_NMA_180 National Transport Authority. All elevations are in metres and relate to OSi Geoid Model (OSGM15) Mean Head. All Co-ordinates are in Irish Transverse Mercator Grid (ITM) as defined by OSI active local GPS station.</p> <p>d. Information concerning the position of apparatus shown on this drawing is based on drawings supplied by the utility owners and/or the utility works contractor, whilst every care has been taken in the preparation of this drawing, positions should be taken as approximate and are intended for general guidance only and no representation is made by the NTA as to the accuracy, completeness, sufficiency or otherwise of this drawing and the position of the apparatus. The information contained herein does not purport to be comprehensive or final as the apparatus is subject to being altered and/or superceded. Recipients should not rely on this information. Any liabilities are hereby expressly disclaimed.</p> <p>e. The information contained herein has been provided by the NTA but does not purport to be comprehensive or final. Recipients should not rely on the information. Neither the NTA nor any of its directors, officers, employees, agents, stakeholders or advisers make any representation or warranty as to, or accept any liability or responsibility in relation to, the adequacy, accuracy, reasonableness or completeness of the information provided as part of this document or any matter on which the information is based (including but not limited to loss or damage arising as a result of reliance by recipients on the information or any part of it). Any liabilities are hereby expressly disclaimed.</p>		<table border="1"> <thead> <tr> <th>Rev</th> <th>Date</th> <th>Drn</th> <th>Chk'd</th> <th>App'd</th> <th>Description</th> </tr> </thead> <tbody> <tr> <td>M01</td> <td>27/01/2023</td> <td>JV</td> <td>JK</td> <td>DC</td> <td>ISSUE FOR PHASE 4: PLANNING</td> </tr> </tbody> </table>	Rev	Date	Drn	Chk'd	App'd	Description	M01	27/01/2023	JV	JK	DC	ISSUE FOR PHASE 4: PLANNING	<table border="1"> <tr> <td colspan="2">Client</td> <td colspan="3">Engineering Designer</td> </tr> <tr> <td colspan="2"> </td> <td colspan="3"> </td> </tr> <tr> <td>Date</td> <td>Scale</td> <td>N/A @ A1</td> <td>Drawn</td> <td>Checked</td> </tr> <tr> <td>27/01/2023</td> <td>N/A @ A3</td> <td></td> <td>JV</td> <td>JK</td> </tr> <tr> <td>Project Code</td> <td>Originator Code</td> <td>QMS Code</td> <td>Approved</td> <td></td> </tr> <tr> <td>BCIDC</td> <td>ARP</td> <td>268401-00</td> <td>DC</td> <td></td> </tr> </table>	Client		Engineering Designer								Date	Scale	N/A @ A1	Drawn	Checked	27/01/2023	N/A @ A3		JV	JK	Project Code	Originator Code	QMS Code	Approved		BCIDC	ARP	268401-00	DC		<table border="1"> <tr> <td colspan="2">Programme Title</td> <td colspan="2">Drawing Title</td> </tr> <tr> <td colspan="2"> BUSCONNECTS DUBLIN CORE BUS CORRIDORS INFRASTRUCTURE WORKS </td> <td colspan="2"> TEMPLEOGUE / RATHFARNHAM TO CITY CENTRE CORE BUS CORRIDOR SCHEME LANDSCAPING GENERAL ARRANGEMENT COVER SHEET </td> </tr> <tr> <td>Drawing File Name</td> <td>Sheet Number</td> <td>Status</td> <td>Rev</td> </tr> <tr> <td>BCIDC-ARP-ENV_IX-1012_XX_00-DR-LL-0001</td> <td>01 of 01</td> <td>A</td> <td>M01</td> </tr> </table>	Programme Title		Drawing Title		BUSCONNECTS DUBLIN CORE BUS CORRIDORS INFRASTRUCTURE WORKS		TEMPLEOGUE / RATHFARNHAM TO CITY CENTRE CORE BUS CORRIDOR SCHEME LANDSCAPING GENERAL ARRANGEMENT COVER SHEET		Drawing File Name	Sheet Number	Status	Rev	BCIDC-ARP-ENV_IX-1012_XX_00-DR-LL-0001	01 of 01	A	M01
		Rev	Date	Drn	Chk'd	App'd	Description																																																							
M01	27/01/2023	JV	JK	DC	ISSUE FOR PHASE 4: PLANNING																																																									
Client		Engineering Designer																																																												
Date	Scale	N/A @ A1	Drawn	Checked																																																										
27/01/2023	N/A @ A3		JV	JK																																																										
Project Code	Originator Code	QMS Code	Approved																																																											
BCIDC	ARP	268401-00	DC																																																											
Programme Title		Drawing Title																																																												
BUSCONNECTS DUBLIN CORE BUS CORRIDORS INFRASTRUCTURE WORKS		TEMPLEOGUE / RATHFARNHAM TO CITY CENTRE CORE BUS CORRIDOR SCHEME LANDSCAPING GENERAL ARRANGEMENT COVER SHEET																																																												
Drawing File Name	Sheet Number	Status	Rev																																																											
BCIDC-ARP-ENV_IX-1012_XX_00-DR-LL-0001	01 of 01	A	M01																																																											
<p>DO NOT SCALE USE FIGURED DIMENSIONS ONLY</p>																																																														



I:\global\projects\268401-004_1\Internal\4-02 Drawings\4-02 BCID\BCID0101215 ENV\Drawings\DR\BCID-ARP-ENV_KP-1012_XX_00-DR-LL-0001.dwg

Disclaimer
 a. © National Transport Authority (NTA) 2022. This drawing is confidential and the copyright in it is owned by NTA. This drawing must not be either loaned, copied or otherwise reproduced in whole or in part or used for any purpose without the prior permission of NTA.
 b. This drawing is to be used for the design element identified in the title block. Other information shown is to be considered indicative only. The drawing is to be read in conjunction with all other relevant design drawings.
 c. O.S. data used for plans are printed under © Ordnance Survey Ireland Government of Ireland. All rights reserved. Licence Number 2022/OSI_NMA_180 National Transport Authority. All elevations are in metres and relate to OS Grid Model (OSGM15) Mean Head. All Co-ordinates are in Irish Transverse Mercator Grid (ITM) as defined by OSI active local GPS station.
 d. Information concerning the position of apparatus shown on this drawing is based on drawings supplied by the utility owners, agents and/or the utility works contractor, whilst every care has been taken in the preparation of this drawing, positions should be as to, or accept any liability or responsibility in relation to the adequacy, accuracy, reasonableness or completeness of the information provided as part of this document or any matter on which the information is based (including but not limited to loss or damage arising as a result of reliance by recipients on the information or any part of it). Any liabilities are hereby expressly disclaimed.

Project Ireland 2040
 Building Ireland's Future

Rev	Date	Drn	Chk'd	App'd	Description
M01	27/01/2023	JV	JK	DC	ISSUE FOR PHASE 4: PLANNING

Client: **NTA**
 Údarás Náisiúnta Iompair
 National Transport Authority

Engineering Designer: **ARUP**

Date: 27/01/2023
 Scale: 1:10000 @ A1
 1:20000 @ A3

Project Code: BCIDC
 Originator Code: ARP

QMS Code: 268401-00

Programme Title	Drawing Title	Drawing File Name	Sheet Number	Status	Rev
BUSCONNECTS DUBLIN CORE BUS CORRIDORS INFRASTRUCTURE WORKS	TEMPLEOGUE / RATHFARNHAM TO CITY CENTRE CORE BUS CORRIDOR SCHEME LANDSCAPING GENERAL ARRANGEMENT KEY PLAN	BCIDC-ARP-ENV_KP-1012_XX_00-DR-LL-0001	01 of 01	A	M01

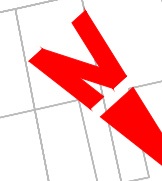
Drawn: JV
 Checked: JK
 Approved: DC

QMS Code: 268401-00

DO NOT SCALE USE FIGURED DIMENSIONS ONLY

0 5.0 10.0 20.0 30.0 40.0 50.0m

SCALE 1:500 @ A1; 1:1000 @ A3



ST MARY'S BOYS NATIONAL SCHOOL

GRANGE ROAD

LORETO TERRACE

PROPOSED SCHEME

Tie into Existing

PROPOSED PLANTED SUDS AREAS FOR SURFACE WATER COLLECTION, REFER TO DRAINAGE DRAWING FOR DETAILS

2 No. SORBUS AUCUPARIA 'STREETWISE' SEMI-MATURE ROWAN TREES

NUTGROVE AVENUE

PROPOSED SCHEME

Tie into Existing

RATHFARNHAM WOOD

2 No. PRUNUS AVIUM 'PLENA' SEMI-MATURE WILD CHERRY TREES

PROPOSED RICH SPECIES GRASS WITH WILDFLOWER PLANTING

RELOCATED BIKE LOCKERS AND MAINTENANCE KIOSK

1 No. PRUNUS CERASIFERA 'NIGRA' SEMI-MATURE CHERRY PLUM TREE

RELOCATED 5 No. SHEFFIELD CYCLE STANDS

RETAINED MATURE TREES

PROPOSED ORNAMENTAL PLANTING

NEW BOUNDARY WALL TO MATCH EXISTING REMOVED VEGETATION AND TREES TO BE REINSTATED

2 No. PRUNUS AVIUM 'PLENA' SEMI-MATURE WILD CHERRY TREES

9 No. ACER CAMPESTRE 'ELSRIJK' SEMI-MATURE FIELD MAPLE TREES

RETAINED TREES AND HEDGES

REINSTATED BOUNDARY WALL AND AMENITY GRASS

PROPOSED BOUNDARY WALL WITH ROUND CAPPING AND ROUGHCAST RENDER

SPACE BETWEEN RELOCATED BOUNDARY WALL AND EXISTING WOODLAND TO BE REPLANTED WITH NATIVE TREES OR AS AGREED WITH OPW

EXISTING WOODLAND RETAINED

LEGEND:

- EXISTING SURFACE RETAINED
- PROPOSED POURED CONCRETE
- PROPOSED ASPHALT
- PROPOSED STONE PAVING
- PROPOSED CONCRETE PAVING
- PROPOSED STONE / CONCRETE SETT PAVING
- PROPOSED SELF-BINDING GRAVEL
- PROPOSED COMMUNITY ENHANCEMENT
- PROPOSED TREES
- RETAINED TREES
- REMOVED TREES
- RETAINED VEGETATION
- REMOVED VEGETATION
- PROPOSED HEDGEROW
- PROPOSED NATIVE PLANTING
- PROPOSED ORNAMENTAL PLANTING
- RETAINED GRASS VERGE AND AMENITY AREAS
- PROPOSED GRASS VERGE AND AMENITY AREAS
- PROPOSED SPECIES RICH GRASS LAND
- SUDS
- SITE BOUNDARY LINE
- TEMPORARY LAND ACQUISITION

NOTES:
PLANT SPECIES, SIZES AND SPACINGS ARE INDICATIVE OF THE DESIGN INTENT AND SUBJECT TO AVAILABILITY AND FURTHER GROUND INVESTIGATION AT DETAIL DESIGN STAGE

Y:\16708_BUSCONNECTS ED\6708_WORKING\6708_CAD\6708_300_Planning\BCIDC-ARP-ENV_LA-1012_XX_00-DR-LL-0001.dwg

Disclaimer
a. © National Transport Authority (NTA) 2022. This drawing is confidential and the copyright in it is owned by NTA. This drawing must not be either loaned, copied or otherwise reproduced in whole or in part or used for any purpose without the prior permission of NTA.
b. This drawing is to be used for the design element identified in the titleblock. Other information shown is to be considered indicative only. The drawing is to be read in conjunction with all other relevant design drawings.
c. O.S. data used for plans are printed under © Ordnance Survey Ireland Government of Ireland. All rights reserved. Licence Number 2022/OSI_NMA_180 National Transport Authority. All elevations are in metres and relate to OSI Geoid Model (OSGM15) Mean Head. All Co-ordinates are in Irish Transverse Mercator Grid (ITM) as defined by OSI active local GPS station.
d. Information concerning the position of apparatus shown on this drawing is based on drawings supplied by the utility owners and/or the utility works contractor, whilst every care has been taken in the preparation of this drawing, positions should be taken as approximate and are intended for general guidance only and no representation is made by the NTA as to the accuracy, completeness, sufficiency or otherwise of this drawing and the position of the apparatus. The information contained herein does not purport to be comprehensive or final as the apparatus is subject to being altered and/or superseded. Recipients should not rely on this information. Any liabilities are hereby expressly disclaimed.
e. The information contained herein has been provided by the NTA but does not purport to be comprehensive or final. Recipients should not rely on the information. Neither the NTA nor any of its directors, officers, employees, agents, stakeholders or advisers make any representation or warranty as to, or accept any liability or responsibility in relation to, the adequacy, accuracy, reasonableness or completeness of the information provided as part of this document or any matter on which the information is based (including but not limited to loss or damage arising as a result of reliance by recipients on the information or any part of it). Any liabilities are hereby expressly disclaimed.

Project Ireland 2040
Building Ireland's Future

Rev	Date	Drn	Chk'd	App'd	Description
M01	27/01/2023	JV	JK	DC	ISSUE FOR PHASE 4: PLANNING

Client: **NTA**
Udarás Náisiúnta Iompair
National Transport Authority

Engineering Designer: **ARUP**

Date: 27/01/2023 Scale: 1:500 @ A1, 1:1000 @ A3
Drawn: JV, Checked: JK, Approved: DC

Project Code: BCIDC, Originator Code: ARP, QMS Code: 268401-00

Programme Title: BUSCONNECTS DUBLIN CORE BUS CORRIDORS INFRASTRUCTURE WORKS			
Drawing Title: TEMPLEOGUE / RATHFARNHAM TO CITY CENTRE CORE BUS CORRIDOR SCHEME LANDSCAPING GENERAL ARRANGEMENT			
Drawing File Name: BCIDC-ARP-ENV_LA-1012_XX_00-DR-LL-0001	Sheet Number: 01 of 37	Status: A	Rev: M01

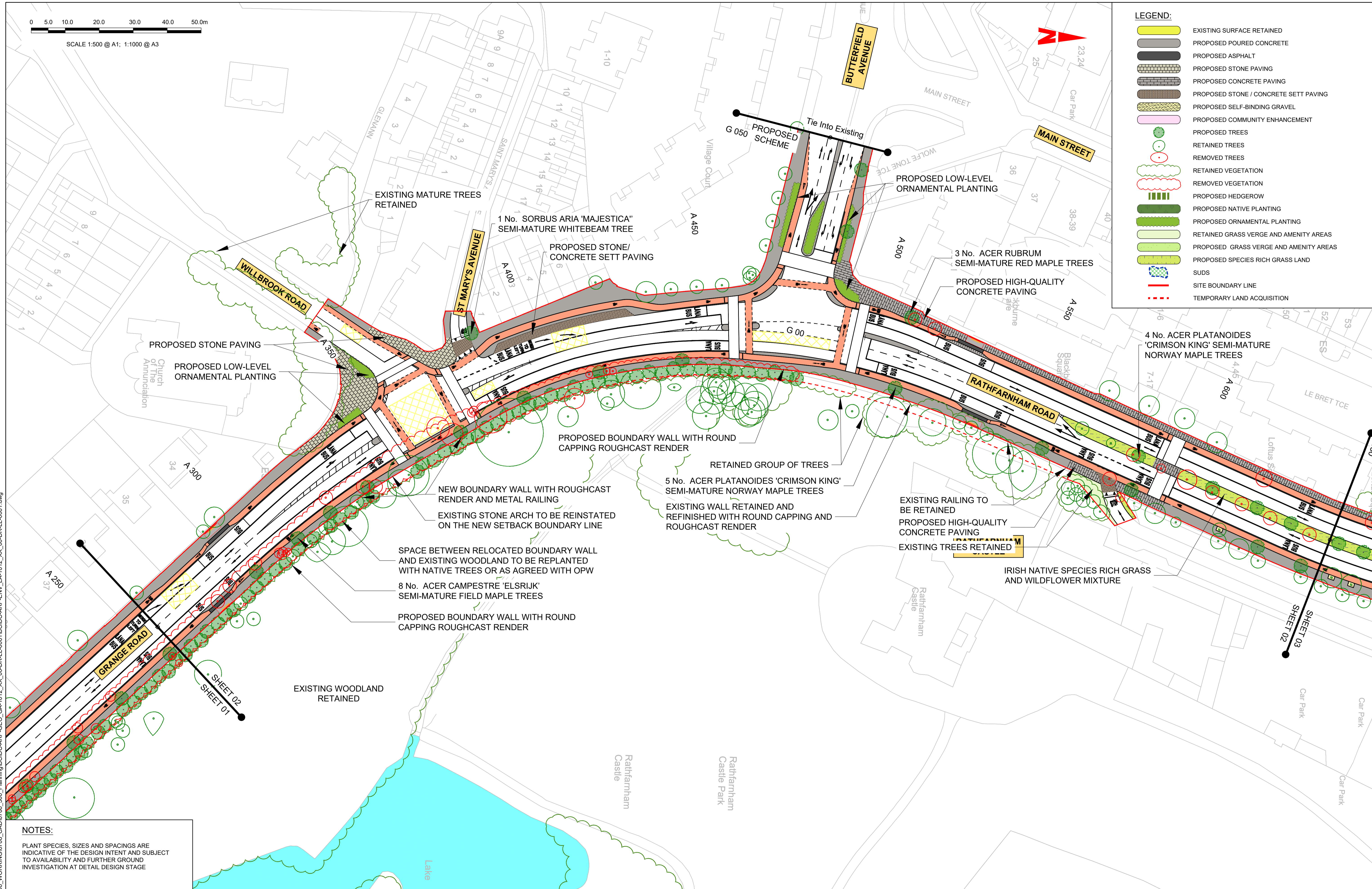
DO NOT SCALE USE FIGURED DIMENSIONS ONLY

0 5.0 10.0 20.0 30.0 40.0 50.0m

SCALE 1:500 @ A1; 1:1000 @ A3

LEGEND:

	EXISTING SURFACE RETAINED
	PROPOSED POURED CONCRETE
	PROPOSED ASPHALT
	PROPOSED STONE PAVING
	PROPOSED CONCRETE PAVING
	PROPOSED STONE / CONCRETE SETT PAVING
	PROPOSED SELF-BINDING GRAVEL
	PROPOSED COMMUNITY ENHANCEMENT
	PROPOSED TREES
	RETAINED TREES
	REMOVED TREES
	RETAINED VEGETATION
	REMOVED VEGETATION
	PROPOSED HEDGEROW
	PROPOSED NATIVE PLANTING
	PROPOSED ORNAMENTAL PLANTING
	RETAINED GRASS VERGE AND AMENITY AREAS
	PROPOSED GRASS VERGE AND AMENITY AREAS
	PROPOSED SPECIES RICH GRASS LAND
	SUDS
	SITE BOUNDARY LINE
	TEMPORARY LAND ACQUISITION



Y:\16708_BUSCONNECTS ED\6708_WORKING\6708_CAD\6708_300_Planning\BCIDC-ARP-Geo_GA-1012_XX_00-DR-LL-0001\BCIDC-ARP-ENV_LA-1012_XX_00-DR-LL-0001.dwg

NOTES:

PLANT SPECIES, SIZES AND SPACINGS ARE INDICATIVE OF THE DESIGN INTENT AND SUBJECT TO AVAILABILITY AND FURTHER GROUND INVESTIGATION AT DETAIL DESIGN STAGE

<p>Disclaimer</p> <p>a. © National Transport Authority (NTA) 2022. This drawing is confidential and the copyright in it is owned by NTA. This drawing must not be either loaned, copied or otherwise reproduced in whole or in part or used for any purpose without the prior permission of NTA.</p> <p>b. This drawing is to be used for the design element identified in the titleblock. Other information shown is to be considered indicative only. The drawing is to be read in conjunction with all other relevant design drawings.</p> <p>c. O.S. data used for plans are printed under © Ordnance Survey Ireland Government of Ireland. All rights reserved. Licence Number 2022/OSI_NMA_180 National Transport Authority. All elevations are in metres and relate to OSI Geoid Model (OSGM15) Mean Head. All Co-ordinates are in Irish Transverse Mercator Grid (ITM) as defined by OSI active local GPS station.</p> <p>d. Information concerning the position of apparatus shown on this drawing is based on drawings supplied by the utility owners and/or the utility works contractor, whilst every care has been taken in the preparation of this drawing, positions should be taken as approximate and are intended for general guidance only and no representation is made by the NTA as to the accuracy, completeness, sufficiency or otherwise of this drawing and the position of the apparatus. The information contained herein does not purport to be comprehensive or final as the apparatus is subject to being altered and/or superceded. Recipients should not rely on this information. Any liabilities are hereby expressly disclaimed.</p> <p>e. The information contained herein has been provided by the NTA but does not purport to be comprehensive or final. Recipients should not rely on the information. Neither the NTA nor any of its directors, officers, employees, agents, stakeholders or advisers make any representation or warranty as to, or accept any liability or responsibility in relation to, the adequacy, accuracy, reasonableness or completeness of the information provided as part of this document or any matter on which the information is based (including but not limited to loss or damage arising as a result of reliance by recipients on the information or any part of it). Any liabilities are hereby expressly disclaimed.</p>		<table border="1"> <thead> <tr> <th>Rev</th> <th>Date</th> <th>Drn</th> <th>Chk'd</th> <th>App'd</th> <th>Description</th> </tr> </thead> <tbody> <tr> <td>M01</td> <td>27/01/2023</td> <td>JV</td> <td>JK</td> <td>DC</td> <td>ISSUE FOR PHASE 4: PLANNING</td> </tr> </tbody> </table>	Rev	Date	Drn	Chk'd	App'd	Description	M01	27/01/2023	JV	JK	DC	ISSUE FOR PHASE 4: PLANNING	<p>Client</p> <p>Údarás Náisiúnta Iompair National Transport Authority</p>	<p>Engineering Designer</p>	<p>Programme Title</p> <p>BUSCONNECTS DUBLIN CORE BUS CORRIDORS INFRASTRUCTURE WORKS</p>
		Rev	Date	Drn	Chk'd	App'd	Description										
M01	27/01/2023	JV	JK	DC	ISSUE FOR PHASE 4: PLANNING												
<p>Date</p> <p>27/01/2023</p> <p>Scale</p> <p>1:500 @ A1 1:1000 @ A3</p> <p>Project Code</p> <p>BCIDC</p> <p>Originator Code</p> <p>ARP</p> <p>QMS Code</p> <p>268401-00</p>	<p>Drawn</p> <p>JV</p> <p>Checked</p> <p>JK</p> <p>Approved</p> <p>DC</p>	<p>Drawing Title</p> <p>TEMPLEOGUE / RATHFARNHAM TO CITY CENTRE CORE BUS CORRIDOR SCHEME LANDSCAPING GENERAL ARRANGEMENT</p>	<p>Drawing File Name</p> <p>BCIDC-ARP-ENV_LA-1012_XX_00-DR-LL-0002</p> <p>Sheet Number</p> <p>02 of 37</p> <p>Status</p> <p>A</p> <p>Rev</p> <p>M01</p>														

DO NOT SCALE USE FIGURED DIMENSIONS ONLY

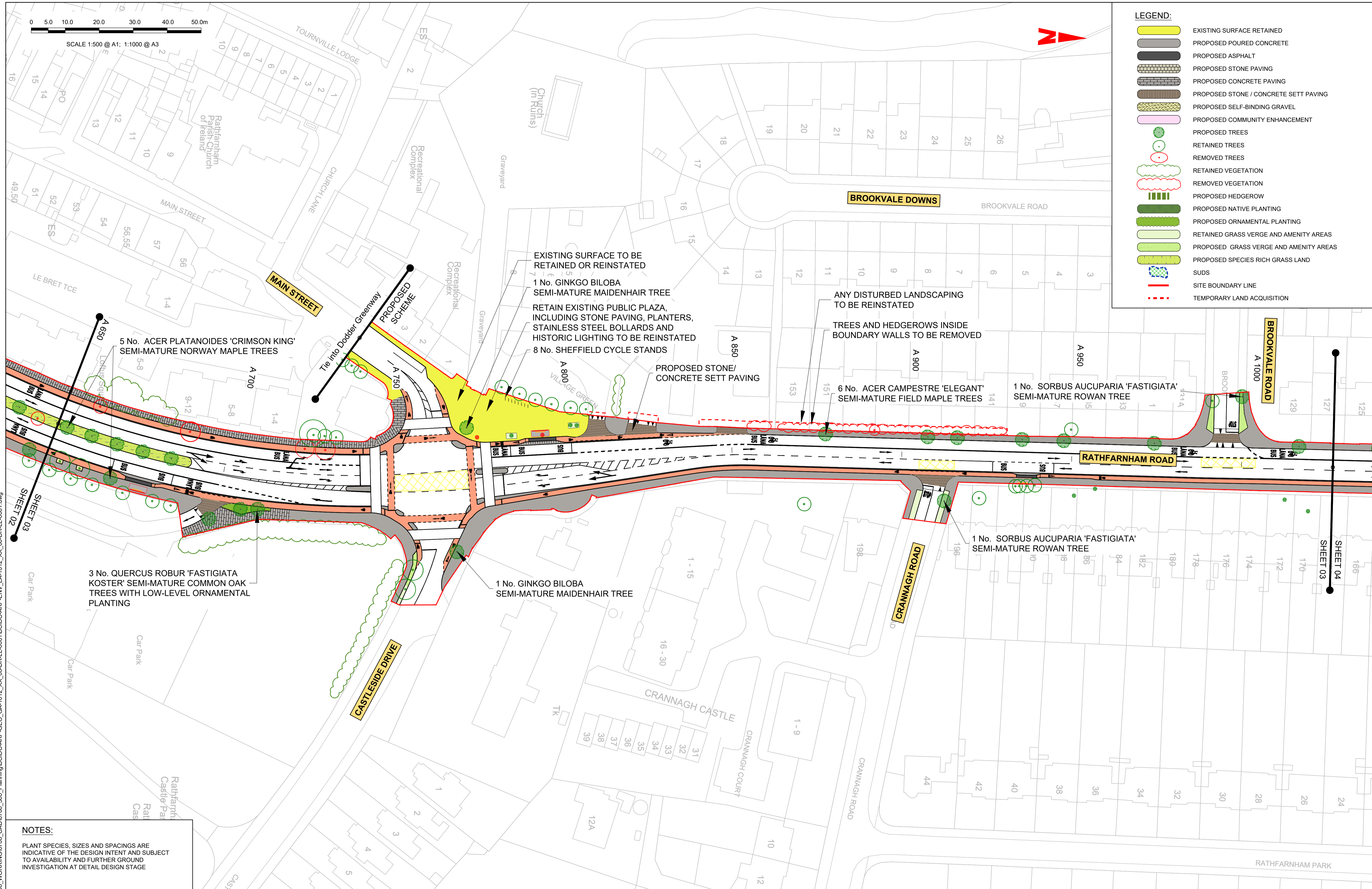


SCALE 1:500 @ A1; 1:1000 @ A3



LEGEND:

	EXISTING SURFACE RETAINED
	PROPOSED POURED CONCRETE
	PROPOSED ASPHALT
	PROPOSED STONE PAVING
	PROPOSED CONCRETE PAVING
	PROPOSED STONE / CONCRETE SETT PAVING
	PROPOSED SELF-BINDING GRAVEL
	PROPOSED COMMUNITY ENHANCEMENT
	PROPOSED TREES
	RETAINED TREES
	REMOVED TREES
	RETAINED VEGETATION
	REMOVED VEGETATION
	PROPOSED HEDGEROW
	PROPOSED NATIVE PLANTING
	PROPOSED ORNAMENTAL PLANTING
	RETAINED GRASS VERGE AND AMENITY AREAS
	PROPOSED GRASS VERGE AND AMENITY AREAS
	PROPOSED SPECIES RICH GRASS LAND
	SUDS
	SITE BOUNDARY LINE
	TEMPORARY LAND ACQUISITION



NOTES:
 PLANT SPECIES, SIZES AND SPACINGS ARE INDICATIVE OF THE DESIGN INTENT AND SUBJECT TO AVAILABILITY AND FURTHER GROUND INVESTIGATION AT DETAIL DESIGN STAGE

<p>Disclaimer</p> <p>a. © National Transport Authority (NTA) 2022. This drawing is confidential and the copyright in it is owned by NTA. This drawing must not be either loaned, copied or otherwise reproduced in whole or in part or used for any purpose without the prior permission of NTA.</p> <p>b. This drawing is to be used for the design element identified in the titleblock. Other information shown is to be considered indicative only. The drawing is to be read in conjunction with all other relevant design drawings.</p> <p>c. O.S. data used for plans are printed under © Ordnance Survey Ireland Government of Ireland. All rights reserved. Licence Number 2022/OSI_NMA_180 National Transport Authority. All elevations are in metres and relate to OSI Geoid Model (OSGM15) Mean Head. All Co-ordinates are in Irish Transverse Mercator Grid (ITM) as defined by OSI active local GPS station.</p> <p>d. Information concerning the position of apparatus shown on this drawing is based on drawings supplied by the utility owners and/or the utility works contractor, whilst every care has been taken in the preparation of this drawing, positions should be taken as approximate and are intended for general guidance only and no representation is made by the NTA as to the accuracy, completeness, sufficiency or otherwise of this drawing and the position of the apparatus. The information contained herein does not purport to be comprehensive or final as the apparatus is subject to being altered and/or superseded. Recipients should not rely on this information. Any liabilities are hereby expressly disclaimed.</p> <p>e. The information contained herein has been provided by the NTA but does not purport to be comprehensive or final. Recipients should not rely on the information. Neither the NTA nor any of its directors, officers, employees, agents, stakeholders or advisers make any representation or warranty as to, or accept any liability or responsibility in relation to the adequacy, accuracy, reasonableness or completeness of the information provided as part of this document or any matter on which the information is based (including but not limited to loss or damage arising as a result of reliance by recipients on the information or any part of it). Any liabilities are hereby expressly disclaimed.</p>		<p>Rev M01 Date 27/01/2023 Dm JV Chk'd JK App'd DC Description ISSUE FOR PHASE 4: PLANNING</p>		<p>Client NTA Údarás Náisiúnta Iompair National Transport Authority</p>		<p>Engineering Designer ARUP</p>			<p>Programme Title BUSCONNECTS DUBLIN CORE BUS CORRIDORS INFRASTRUCTURE WORKS</p>		
<p>Date 27/01/2023 Scale 1:500 @ A1 1:1000 @ A3</p>		<p>Drawn JV Checked JK Approved DC</p>		<p>Project Code BCIDC Originator Code ARP QMS Code 268401-00</p>			<p>Drawing File Name BCIDC-ARP-ENV_LA-1012_XX_00-DR-LL-0003 Sheet Number 03 of 37 Status A Rev M01</p>				

DO NOT SCALE USE FIGURED DIMENSIONS ONLY

Y:\167080_BUSCONNECTS ED\67080_WORKING\67080_CAD\67080_300_Planning\BCIDC-ARP-ENV_LA-1012_XX_00-DR-LL-0001\BCIDC-ARP-ENV_LA-1012_XX_00-DR-LL-0001.dwg
 SHEET 02 SHEET 03 SHEET 04

0 5.0 10.0 20.0 30.0 40.0 50.0m

SCALE 1:500 @ A1; 1:1000 @ A3



BROOKVALE DOWNS BROOKVALE DOWNS

PROPOSED RICH SPECIES GRASS WITH WILDFLOWER PLANTING

7 No. PRUNUS PADUS SEMI-MATURE BIRD CHERRY TREES

8 No. BETULA PENDULA SEMI-MATURE SILVER BIRCH TREES

4 No. ACER CAMPESTRE 'ELEGANT' SEMI-MATURE FIELD MAPLE TREES

EXISTING TREES TO BE RETAINED

Tie into Dodder Greenway

PROPOSED SCHEME

EXISTING TREES RETAINED

3 No. PRUNUS AVIUM 'PLENA' SEMI-MATURE WILD CHERRY TREES

ANY DISTURBED LANDSCAPE TO BE REINSTATED

PROPOSED CONCRETE PAVING

EXISTING TREES RETAINED
PROPOSED STONE/CONCRETE PAVING

EXISTING TREES RETAINED

- LEGEND:**
- EXISTING SURFACE RETAINED
 - PROPOSED POURED CONCRETE
 - PROPOSED ASPHALT
 - PROPOSED STONE PAVING
 - PROPOSED CONCRETE PAVING
 - PROPOSED STONE / CONCRETE SETT PAVING
 - PROPOSED SELF-BINDING GRAVEL
 - PROPOSED COMMUNITY ENHANCEMENT
 - PROPOSED TREES
 - RETAINED TREES
 - REMOVED TREES
 - RETAINED VEGETATION
 - REMOVED VEGETATION
 - PROPOSED HEDGEROW
 - PROPOSED NATIVE PLANTING
 - PROPOSED ORNAMENTAL PLANTING
 - RETAINED GRASS VERGE AND AMENITY AREAS
 - PROPOSED GRASS VERGE AND AMENITY AREAS
 - PROPOSED SPECIES RICH GRASS LAND
 - SUDS
 - SITE BOUNDARY LINE
 - TEMPORARY LAND ACQUISITION

NOTES:

PLANT SPECIES, SIZES AND SPACINGS ARE INDICATIVE OF THE DESIGN INTENT AND SUBJECT TO AVAILABILITY AND FURTHER GROUND INVESTIGATION AT DETAIL DESIGN STAGE

Disclaimer
a. © National Transport Authority (NTA) 2022. This drawing is confidential and the copyright in it is owned by NTA. This drawing must not be either loaned, copied or otherwise reproduced in whole or in part or used for any purpose without the prior permission of NTA.
b. This drawing is to be used for the design element identified in the titlebox. Other information shown is to be considered indicative only. The drawing is to be read in conjunction with all other relevant design drawings.
c. O.S. data used for plans are printed under © Ordnance Survey Ireland Government of Ireland. All rights reserved. Licence Number 2022/OSI_NMA_180 National Transport Authority. All elevations are in metres and relate to OSI Geoid Model (OSGM15) Mean Head. All Co-ordinates are in Irish

Transverse Mercator Grid (ITM) as defined by OSI active local GPS station.
d. Information concerning the position of apparatus shown on this drawing is based on drawings supplied by the utility owners and/or the utility works contractor, whilst every care has been taken in the preparation of this drawing, positions should be taken as approximate and are intended for general guidance only and no representation is made by the NTA as to the accuracy, completeness, sufficiency or otherwise of this drawing and the position of the apparatus. The information contained herein does not purport to be comprehensive or final as the apparatus is subject to being altered and/or superseded. Recipients should not rely on this information. Any liabilities are hereby expressly disclaimed.

The information contained herein has been provided by the NTA but does not purport to be comprehensive or final. Recipients should not rely on the information. Neither the NTA nor any of its directors, officers, employees, agents, stakeholders or advisers make any representation or warranty as to, or accept any liability or responsibility in relation to, the adequacy, accuracy, reasonableness or completeness of the information provided as part of this document or any matter on which the information is based (including but not limited to loss or damage arising as a result of reliance by recipients on the information or any part of it). Any liabilities are hereby expressly disclaimed.



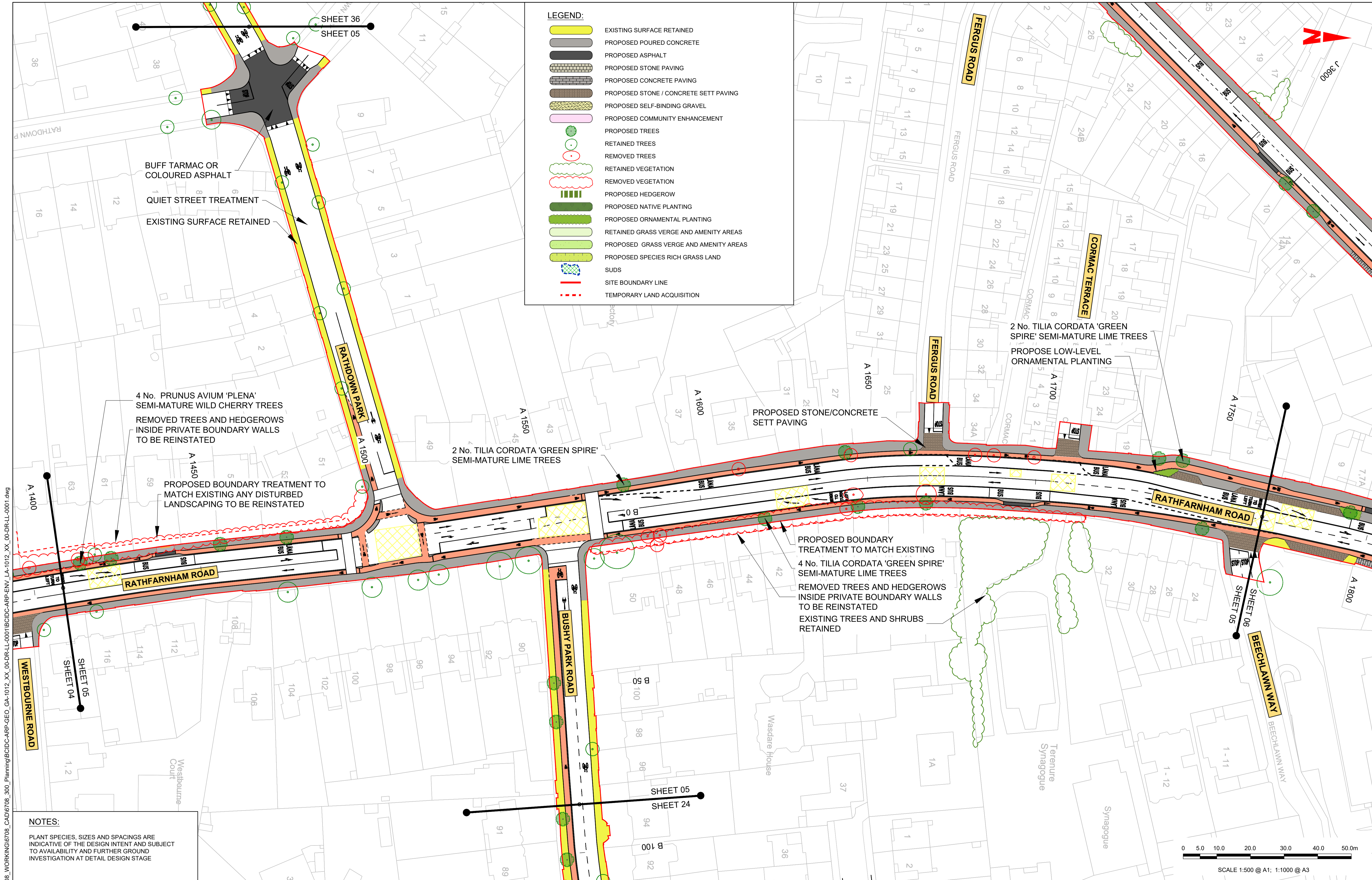
Rev	Date	Drn	Chk'd	App'd	Description
M01	27/01/2023	JV	JK	DC	ISSUE FOR PHASE 4: PLANNING

Client NTA Udarás Náisiúnta Iompair National Transport Authority		Engineering Designer ARUP		
Date 27/01/2023	Scale 1:500 @ A1 1:1000 @ A3	Drawn JV	Checked JK	Approved DC
Project Code BCIDC	Originator Code ARP	QMS Code 268401-00		

Programme Title BUSCONNECTS DUBLIN CORE BUS CORRIDORS INFRASTRUCTURE WORKS				
Drawing Title TEMPLEOGUE / RATHFARNHAM TO CITY CENTRE CORE BUS CORRIDOR SCHEME LANDSCAPING GENERAL ARRANGEMENT				
Drawing File Name BCIDC-ARP-ENV_LA-1012_XX_00-DR-LL-0004	Sheet Number 04 of 37	Status A	Rev M01	

DO NOT SCALE USE FIGURED DIMENSIONS ONLY

Y:\16708_BUSCONNECTS ED\6708_WORKING\6708_CAD\6708_300_Planning\BCIDC-ARP-Geo_GA-1012_XX_00-DR-LL-0001.dwg



LEGEND:

- EXISTING SURFACE RETAINED
- PROPOSED POURED CONCRETE
- PROPOSED ASPHALT
- PROPOSED STONE PAVING
- PROPOSED CONCRETE PAVING
- PROPOSED STONE / CONCRETE SETT PAVING
- PROPOSED SELF-BINDING GRAVEL
- PROPOSED COMMUNITY ENHANCEMENT
- PROPOSED TREES
- RETAINED TREES
- REMOVED TREES
- RETAINED VEGETATION
- REMOVED VEGETATION
- PROPOSED HEDGEROW
- PROPOSED NATIVE PLANTING
- PROPOSED ORNAMENTAL PLANTING
- RETAINED GRASS VERGE AND AMENITY AREAS
- PROPOSED GRASS VERGE AND AMENITY AREAS
- PROPOSED SPECIES RICH GRASS LAND
- SUDS
- SITE BOUNDARY LINE
- TEMPORARY LAND ACQUISITION

BUFF TARMAC OR COLOURED ASPHALT
 QUIET STREET TREATMENT
 EXISTING SURFACE RETAINED

4 No. PRUNUS AVIUM 'PLENA' SEMI-MATURE WILD CHERRY TREES
 REMOVED TREES AND HEDGEROWS INSIDE PRIVATE BOUNDARY WALLS TO BE REINSTATED

PROPOSED BOUNDARY TREATMENT TO MATCH EXISTING ANY DISTURBED LANDSCAPING TO BE REINSTATED

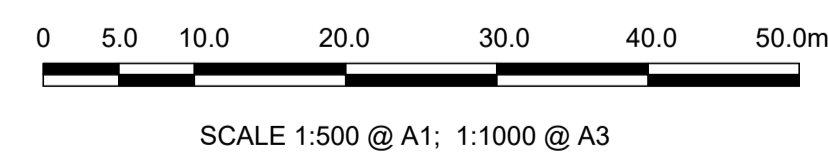
2 No. TILIA CORDATA 'GREEN SPIRE' SEMI-MATURE LIME TREES

PROPOSED STONE/CONCRETE SETT PAVING

PROPOSED BOUNDARY TREATMENT TO MATCH EXISTING
 4 No. TILIA CORDATA 'GREEN SPIRE' SEMI-MATURE LIME TREES
 REMOVED TREES AND HEDGEROWS INSIDE PRIVATE BOUNDARY WALLS TO BE REINSTATED
 EXISTING TREES AND SHRUBS RETAINED

2 No. TILIA CORDATA 'GREEN SPIRE' SEMI-MATURE LIME TREES
 PROPOSE LOW-LEVEL ORNAMENTAL PLANTING

NOTES:
 PLANT SPECIES, SIZES AND SPACINGS ARE INDICATIVE OF THE DESIGN INTENT AND SUBJECT TO AVAILABILITY AND FURTHER GROUND INVESTIGATION AT DETAIL DESIGN STAGE



Disclaimer
 a. © National Transport Authority (NTA) 2022. This drawing is confidential and the copyright in it is owned by NTA. This drawing must not be either loaned, copied or otherwise reproduced in whole or in part or used for any purpose without the prior permission of NTA.
 b. This drawing is to be used for the design element identified in the titleblock. Other information shown is to be considered indicative only. The drawing is to be read in conjunction with all other relevant design drawings.
 c. O.S. data used for plans are printed under © Ordnance Survey Ireland Government of Ireland. All rights reserved. Licence Number 2022/OSI_NMA_180 National Transport Authority. All elevations are in metres and relate to OSI Geoid Model (OSGM15) Mean Head. All Co-ordinates are in Irish Transverse Mercator Grid (ITM) as defined by OSI active local GPS station.
 d. Information concerning the position of apparatus shown on this drawing is based on drawings supplied by the utility owners and/or the utility works contractor, whilst every care has been taken in the preparation of this drawing, positions should be taken as approximate and are intended for general guidance only and no representation is made by the NTA as to the accuracy, completeness, sufficiency or otherwise of this information. The information contained herein does not purport to be comprehensive or final as the apparatus is subject to being altered and/or superceded. Recipients should not rely on this information. Any liabilities are hereby expressly disclaimed.

The information contained herein has been provided by the NTA but does not purport to be comprehensive or final. Recipients should not rely on the information. Neither the NTA nor any of its directors, officers, employees, agents, stakeholders or advisers make any representation or warranty as to, or accept any liability or responsibility in relation to, the adequacy, accuracy, reasonableness or completeness of the information provided as part of this document or any matter on which the information is based (including but not limited to loss or damage arising as a result of reliance by recipients on the information or any part of it). Any liabilities are hereby expressly disclaimed.



Rev	Date	Drn	Chk'd	App'd	Description
M01	27/01/2023	JV	JK	DC	ISSUE FOR PHASE 4: PLANNING

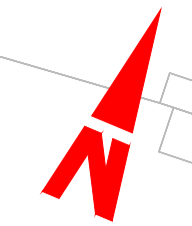
Client NTA Udarás Náisiúnta Iompair National Transport Authority		Engineering Designer ARUP		
Date 27/01/2023	Scale 1:500 @ A1 1:1000 @ A3	Drawn JV	Checked JK	Approved DC
Project Code BCIDC	Originator Code ARP	QMS Code 268401-00		

Programme Title BUSCONNECTS DUBLIN CORE BUS CORRIDORS INFRASTRUCTURE WORKS				
Drawing Title TEMPLEOGUE / RATHFARNHAM TO CITY CENTRE CORE BUS CORRIDOR SCHEME LANDSCAPING GENERAL ARRANGEMENT				
Drawing File Name BCIDC-ARP-ENV_LA-1012_XX_00-DR-LL-0005	Sheet Number 05 of 37	Status A	Rev M01	

DO NOT SCALE USE FIGURED DIMENSIONS ONLY

0 5.0 10.0 20.0 30.0 40.0 50.0m

SCALE 1:500 @ A1; 1:1000 @ A3



- LEGEND:**
- EXISTING SURFACE RETAINED
 - PROPOSED POURED CONCRETE
 - PROPOSED ASPHALT
 - PROPOSED STONE PAVING
 - PROPOSED CONCRETE PAVING
 - PROPOSED STONE / CONCRETE SETT PAVING
 - PROPOSED SELF-BINDING GRAVEL
 - PROPOSED COMMUNITY ENHANCEMENT
 - PROPOSED TREES
 - RETAINED TREES
 - REMOVED TREES
 - RETAINED VEGETATION
 - REMOVED VEGETATION
 - PROPOSED HEDGEROW
 - PROPOSED NATIVE PLANTING
 - PROPOSED ORNAMENTAL PLANTING
 - RETAINED GRASS VERGE AND AMENITY AREAS
 - PROPOSED GRASS VERGE AND AMENITY AREAS
 - PROPOSED SPECIES RICH GRASS LAND
 - SUDS
 - SITE BOUNDARY LINE
 - TEMPORARY LAND ACQUISITION

PROPOSED STONE/CONCRETE SETT PAVING

2 No. GLEDITSIA TRIACANTHOS 'SKYLINE' SEMI-MATURE HONEY LOCUST TREES
3 No. SHEFFIELD CYCLE STANDS
1 No. GINKGO BILOBA SEMI-MATURE MAIDENHAIR TREE

PROPOSED HIGH QUALITY CONCRETE PAVING WITH FOR ACTIVE FRONTAGE AREA

6 No. GINKGO BILOBA SEMI-MATURE MAIDENHAIR TREES

5 No. SHEFFIELD CYCLE STANDS
3 No. GLEDITSIA TRIACANTHOS 'SKYLINE' SEMI-MATURE HONEY LOCUST TREES

5 No. SORBUS AUCUPARIA 'STREETWISE' SEMI-MATURE ROWAN TREES
PROPOSED STONE/CONCRETE SETT PAVING

TERENURE PLACE

TERENURE ROAD EAST

PROPOSED STONE/ CONCRETE SETT PAVING TO PEDESTRIAN CROSSINGS

10 No. SHEFFIELD CYCLE STANDS
PROPOSED HIGH QUALITY CONCRETE PAVING WITH GRANITE KERB FOR ACTIVE FRONTAGE AREA. HISTORIC GRANITE KERB TO BE REINSTATED

PROPOSED STONE/ CONCRETE SETT PAVING

5 No. PYRUS CALLERYANA 'CHANTICLEER' SEMI-MATURE CALLERY PEAR TREES
PROPOSED BOUNDARY TREATMENT TO MATCH EXISTING. ANY DISTURBED LANDSCAPING TO BE REINSTATED

1 No. QUERCUS ROBUR 'FASTIGIATA KOSTER' SEMI-MATURE COMMON OAK TREE AND LOW-LEVEL ORNAMENTAL PLANTING

EXISTING PAVING TO BE RETAINED AND/OR REINSTATED

BEECHLAWN WAY

Y:\16708_BUSCONNECTS ED\16708_WORKING\16708_CAD\16708_300_Planning\BCIDC-ARP-ENV_LA-1012_XX_00-DR-LL-0001.dwg

Disclaimer

a. © National Transport Authority (NTA) 2022. This drawing is confidential and the copyright in it is owned by NTA. This drawing must not be either loaned, copied or otherwise reproduced in whole or in part or used for any purpose without the prior permission of NTA.

b. This drawing is to be used for the design element identified in the titleblock. Other information shown is to be considered indicative only. The drawing is to be read in conjunction with all other relevant design drawings.

c. O.S. data used for plans are printed under © Ordnance Survey Ireland Government of Ireland. All rights reserved. Licence Number 2022/OSI_NMA_180 National Transport Authority. All elevations are in metres and relate to OSI Geoid Model (OSGM15) Mean Head. All Co-ordinates are in Irish Transverse Mercator Grid (ITM) as defined by OSI active local GPS station.

d. Information concerning the position of apparatus shown on this drawing is based on drawings supplied by the utility owners and/or the utility works contractor, whilst every care has been taken in the preparation of this drawing, positions should be taken as approximate and are intended for general guidance only and no representation is made by the NTA as to the accuracy, completeness, sufficiency or otherwise of this drawing and the position of the apparatus. The information contained herein does not purport to be comprehensive or final as the apparatus is subject to being altered and/or superceded. Recipients should not rely on this information. Any liabilities are hereby expressly disclaimed.

e. The information contained herein has been provided by the NTA but does not purport to be comprehensive or final. Recipients should not rely on the information. Neither the NTA nor any of its directors, officers, employees, agents, stakeholders or advisers make any representation or warranty as to, or accept any liability or responsibility in relation to, the adequacy, accuracy, reasonableness or completeness of the information provided as part of this document or any matter on which the information is based (including but not limited to loss or damage arising as a result of reliance by recipients on the information or any part of it). Any liabilities are hereby expressly disclaimed.



Rev	Date	Drn	Chk'd	App'd	Description
M01	27/01/2023	JV	JK	DC	ISSUE FOR PHASE 4: PLANNING

Client NTA Udarás Náisiúnta Iompair National Transport Authority		Engineering Designer ARUP		
Date 27/01/2023	Scale 1:500 @ A1 1:1000 @ A3	Drawn JV	Checked JK	Approved DC
Project Code BCIDC	Originator Code ARP	QMS Code 268401-00		

Programme Title BUSCONNECTS DUBLIN CORE BUS CORRIDORS INFRASTRUCTURE WORKS			
Drawing Title TEMPLEOGUE / RATHFARNHAM TO CITY CENTRE CORE BUS CORRIDOR SCHEME LANDSCAPING GENERAL ARRANGEMENT			
Drawing File Name BCIDC-ARP-ENV_LA-1012_XX_00-DR-LL-0006	Sheet Number 06 of 37	Status A	Rev M01

NOTES:

PLANT SPECIES, SIZES AND SPACINGS ARE INDICATIVE OF THE DESIGN INTENT AND SUBJECT TO AVAILABILITY AND FURTHER GROUND INVESTIGATION AT DETAIL DESIGN STAGE

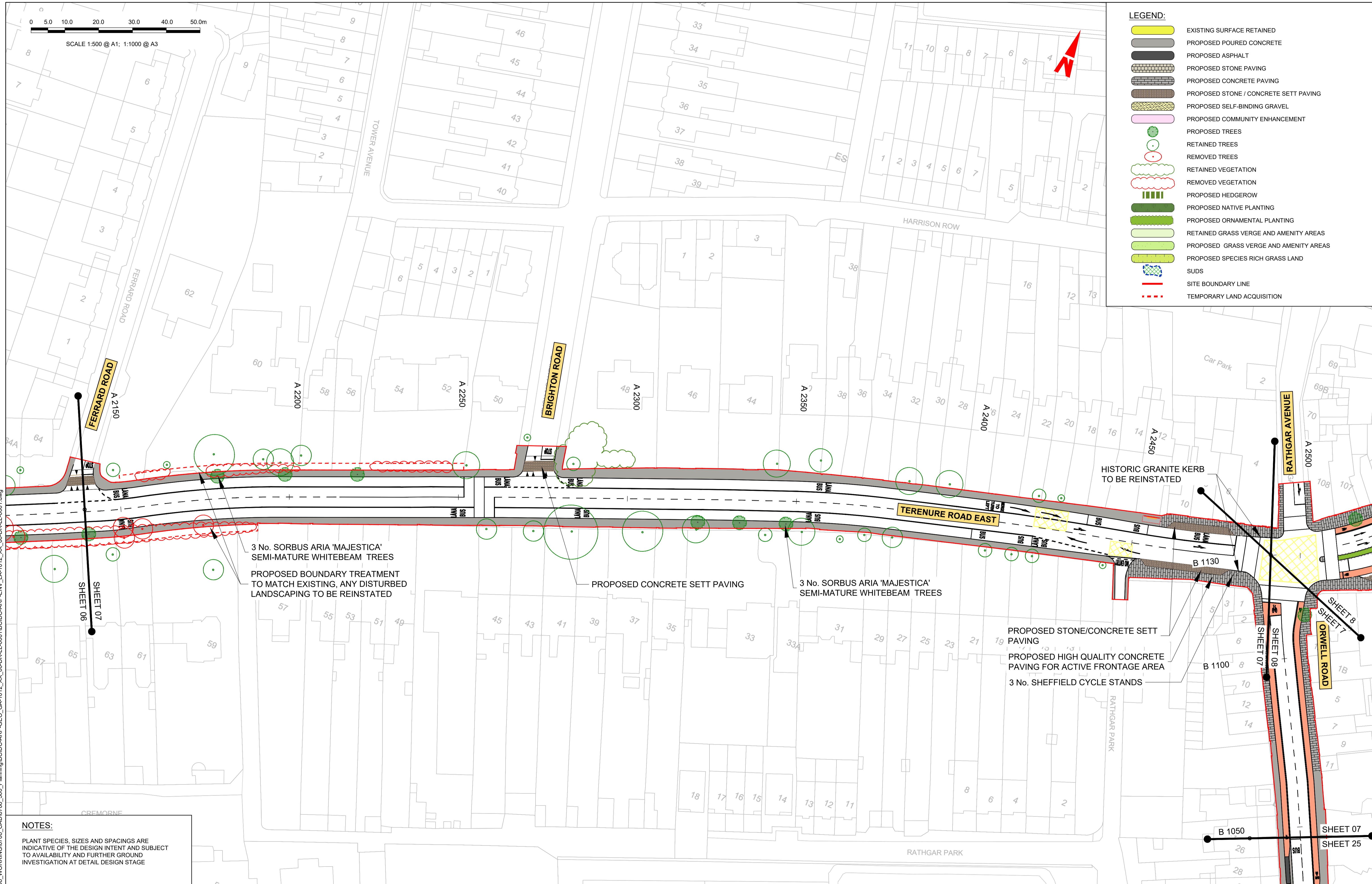
DO NOT SCALE USE FIGURED DIMENSIONS ONLY



SCALE 1:500 @ A1; 1:1000 @ A3

LEGEND:

	EXISTING SURFACE RETAINED
	PROPOSED POURED CONCRETE
	PROPOSED ASPHALT
	PROPOSED STONE PAVING
	PROPOSED CONCRETE PAVING
	PROPOSED STONE / CONCRETE SETT PAVING
	PROPOSED SELF-BINDING GRAVEL
	PROPOSED COMMUNITY ENHANCEMENT
	PROPOSED TREES
	RETAINED TREES
	REMOVED TREES
	RETAINED VEGETATION
	REMOVED VEGETATION
	PROPOSED HEDGEROW
	PROPOSED NATIVE PLANTING
	PROPOSED ORNAMENTAL PLANTING
	RETAINED GRASS VERGE AND AMENITY AREAS
	PROPOSED GRASS VERGE AND AMENITY AREAS
	PROPOSED SPECIES RICH GRASS LAND
	SUDS
	SITE BOUNDARY LINE
	TEMPORARY LAND ACQUISITION



NOTES:

PLANT SPECIES, SIZES AND SPACINGS ARE INDICATIVE OF THE DESIGN INTENT AND SUBJECT TO AVAILABILITY AND FURTHER GROUND INVESTIGATION AT DETAIL DESIGN STAGE

Disclaimer

a. © National Transport Authority (NTA) 2022. This drawing is confidential and the copyright in it is owned by NTA. This drawing must not be either loaned, copied or otherwise reproduced in whole or in part or used for any purpose without the prior permission of NTA.

b. This drawing is to be used for the design element identified in the titlebox. Other information shown is to be considered indicative only. The drawing is to be read in conjunction with all other relevant design drawings.

c. O.S. data used for plans are printed under © Ordnance Survey Ireland Government of Ireland. All rights reserved. Licence Number 2022/OSI_NMA_180 National Transport Authority. All elevations are in metres and relate to OSI Geoid Model (OSGM15) Mean Head. All Co-ordinates are in Irish Transverse Mercator Grid (ITM) as defined by OSI active local GPS station.

d. Information concerning the position of apparatus shown on this drawing is based on drawings supplied by the utility owners and/or the utility works contractor, whilst every care has been taken in the preparation of this drawing, positions should be taken as approximate and are intended for general guidance only and no representation is made by the NTA as to the accuracy, completeness, sufficiency or otherwise of this drawing and the position of the apparatus. The information contained herein does not purport to be comprehensive or final as the apparatus is subject to being altered and/or superceded. Recipients should not rely on this information. Any liabilities are hereby expressly disclaimed.

e. The information contained herein has been provided by the NTA but does not purport to be comprehensive or final. Recipients should not rely on the information. Neither the NTA nor any of its directors, officers, employees, agents, stakeholders or advisers make any representation or warranty as to, or accept any liability or responsibility in relation to, the adequacy, accuracy, reasonableness or completeness of the information provided as part of this document or any matter on which the information is based (including but not limited to loss or damage arising as a result of reliance by recipients on the information or any part of it). Any liabilities are hereby expressly disclaimed.



Rev	Date	Drn	Chk'd	App'd	Description
M01	27/01/2023	JV	JK	DC	ISSUE FOR PHASE 4: PLANNING


Client NTA Udarás Náisiúnta Iompair National Transport Authority		Engineering Designer ARUP		
Date 27/01/2023	Scale 1:500 @ A1 1:1000 @ A3	Drawn JV	Checked JK	Approved DC
Project Code BCIDC	Originator Code ARP	QMS Code 268401-00		

Programme Title BUSCONNECTS DUBLIN CORE BUS CORRIDORS INFRASTRUCTURE WORKS			
Drawing Title TEMPLEOGUE / RATHFARNHAM TO CITY CENTRE CORE BUS CORRIDOR SCHEME LANDSCAPING GENERAL ARRANGEMENT			
Drawing File Name BCIDC-ARP-ENV_LA-1012_XX_00-DR-LL-0007	Sheet Number 07 of 37	Status A	Rev M01

DO NOT SCALE USE FIGURED DIMENSIONS ONLY



SCALE 1:500 @ A1; 1:1000 @ A3



LEGEND:

	EXISTING SURFACE RETAINED
	PROPOSED POURED CONCRETE
	PROPOSED ASPHALT
	PROPOSED STONE PAVING
	PROPOSED CONCRETE PAVING
	PROPOSED STONE / CONCRETE SETT PAVING
	PROPOSED SELF-BINDING GRAVEL
	PROPOSED COMMUNITY ENHANCEMENT
	PROPOSED TREES
	RETAINED TREES
	REMOVED TREES
	RETAINED VEGETATION
	REMOVED VEGETATION
	PROPOSED HEDGEROW
	PROPOSED NATIVE PLANTING
	PROPOSED ORNAMENTAL PLANTING
	RETAINED GRASS VERGE AND AMENITY AREAS
	PROPOSED GRASS VERGE AND AMENITY AREAS
	PROPOSED SPECIES RICH GRASS LAND
	SUDS
	SITE BOUNDARY LINE
	TEMPORARY LAND ACQUISITION

1 No. ACER RUBRUM
SEMI-MATURE RED MAPLE TREE

4 No. SHEFFIELD CYCLE STANDS

PROPOSED HIGH QUALITY
CONCRETE PAVING FOR ACTIVE
FRONTAGE AREA. HISTORIC
GRANITE KERBING TO BE
REINSTATED

PROPOSED LOW-LEVEL
ORNAMENTAL PLANTING

4 No. SHEFFIELD CYCLE STANDS

3 No. SHEFFIELD
CYCLE STANDS

PROPOSED BENCH

1 No. GINKGO BILOBA
SEMI-MATURE MAIDENHAIR TREE

1 No. GLEDITSIA
TRIACANTHOS 'STREET
KEEPER' SEMI-MATURE
HONEY LOCUST TREE

5 No. SHEFFIELD CYCLE STANDS

NOTES:

PLANT SPECIES, SIZES AND SPACINGS ARE INDICATIVE OF THE DESIGN INTENT AND SUBJECT TO AVAILABILITY AND FURTHER GROUND INVESTIGATION AT DETAIL DESIGN STAGE

Y:\16708_BUSCONNECTS ED\6708_WORKING\6708_CAD\6708_300_Planning\BCIDC-ARP-ENV_LA-1012_XX_00-DR-LL-0001.dwg

<p>Disclaimer</p> <p>a. © National Transport Authority (NTA) 2022. This drawing is confidential and the copyright in it is owned by NTA. This drawing must not be either loaned, copied or otherwise reproduced in whole or in part or used for any purpose without the prior permission of NTA.</p> <p>b. This drawing is to be used for the design element identified in the titleblock. Other information shown is to be considered indicative only. The drawing is to be read in conjunction with all other relevant design drawings.</p> <p>c. O.S. data used for plans are printed under © Ordnance Survey Ireland Government of Ireland. All rights reserved. Licence Number 2022/OSI_NMA_180 National Transport Authority. All elevations are in metres and relate to OSI Geoid Model (OSGM15) Mean Head. All Co-ordinates are in Irish Transverse Mercator Grid (ITM) as defined by OSI active local GPS station.</p> <p>d. Information concerning the position of apparatus shown on this drawing is based on drawings supplied by the utility owners and/or the utility works contractor, whilst every care has been taken in the preparation of this drawing, positions should be taken as approximate and are intended for general guidance only and no representation is made by the NTA as to the accuracy, completeness, sufficiency or otherwise of this drawing and the position of the apparatus. The information contained herein does not purport to be comprehensive or final as the apparatus is subject to being altered and/or superceded. Recipients should not rely on this information. Any liabilities are hereby expressly disclaimed.</p> <p>e. The information contained herein has been provided by the NTA but does not purport to be comprehensive or final. Recipients should not rely on the information. Neither the NTA nor any of its directors, officers, employees, agents, stakeholders or advisers make any representation or warranty as to, or accept any liability or responsibility in relation to, the adequacy, accuracy, reasonableness or completeness of the information provided as part of this document or any matter on which the information is based (including but not limited to loss or damage arising as a result of reliance by recipients on the information or any part of it). Any liabilities are hereby expressly disclaimed.</p>		<table border="1"> <thead> <tr> <th>Rev</th> <th>Date</th> <th>Drn</th> <th>Chk'd</th> <th>App'd</th> <th>Description</th> </tr> </thead> <tbody> <tr> <td>M01</td> <td>27/01/2023</td> <td>JV</td> <td>JK</td> <td>DC</td> <td>ISSUE FOR PHASE 4: PLANNING</td> </tr> </tbody> </table>	Rev	Date	Drn	Chk'd	App'd	Description	M01	27/01/2023	JV	JK	DC	ISSUE FOR PHASE 4: PLANNING	<p>Client</p> <p>Udarás Náisiúnta Iompair National Transport Authority</p>	<p>Engineering Designer</p>	<p>Programme Title</p> <p>BUSCONNECTS DUBLIN CORE BUS CORRIDORS INFRASTRUCTURE WORKS</p>
		Rev	Date	Drn	Chk'd	App'd	Description										
M01	27/01/2023	JV	JK	DC	ISSUE FOR PHASE 4: PLANNING												
<p>Date</p> <p>27/01/2023</p> <p>Scale</p> <p>1:500 @ A1 1:1000 @ A3</p> <p>Project Code</p> <p>BCIDC</p> <p>Originator Code</p> <p>ARP</p> <p>QMS Code</p> <p>268401-00</p>	<p>Drawn</p> <p>JV</p> <p>Checked</p> <p>JK</p> <p>Approved</p> <p>DC</p>	<p>Drawing Title</p> <p>TEMPLEOGUE / RATHFARNHAM TO CITY CENTRE CORE BUS CORRIDOR SCHEME LANDSCAPING GENERAL ARRANGEMENT</p>	<p>Drawing File Name</p> <p>BCIDC-ARP-ENV_LA-1012_XX_00-DR-LL-0008</p> <p>Sheet Number</p> <p>08 of 37</p> <p>Status</p> <p>A</p> <p>Rev</p> <p>M01</p>														

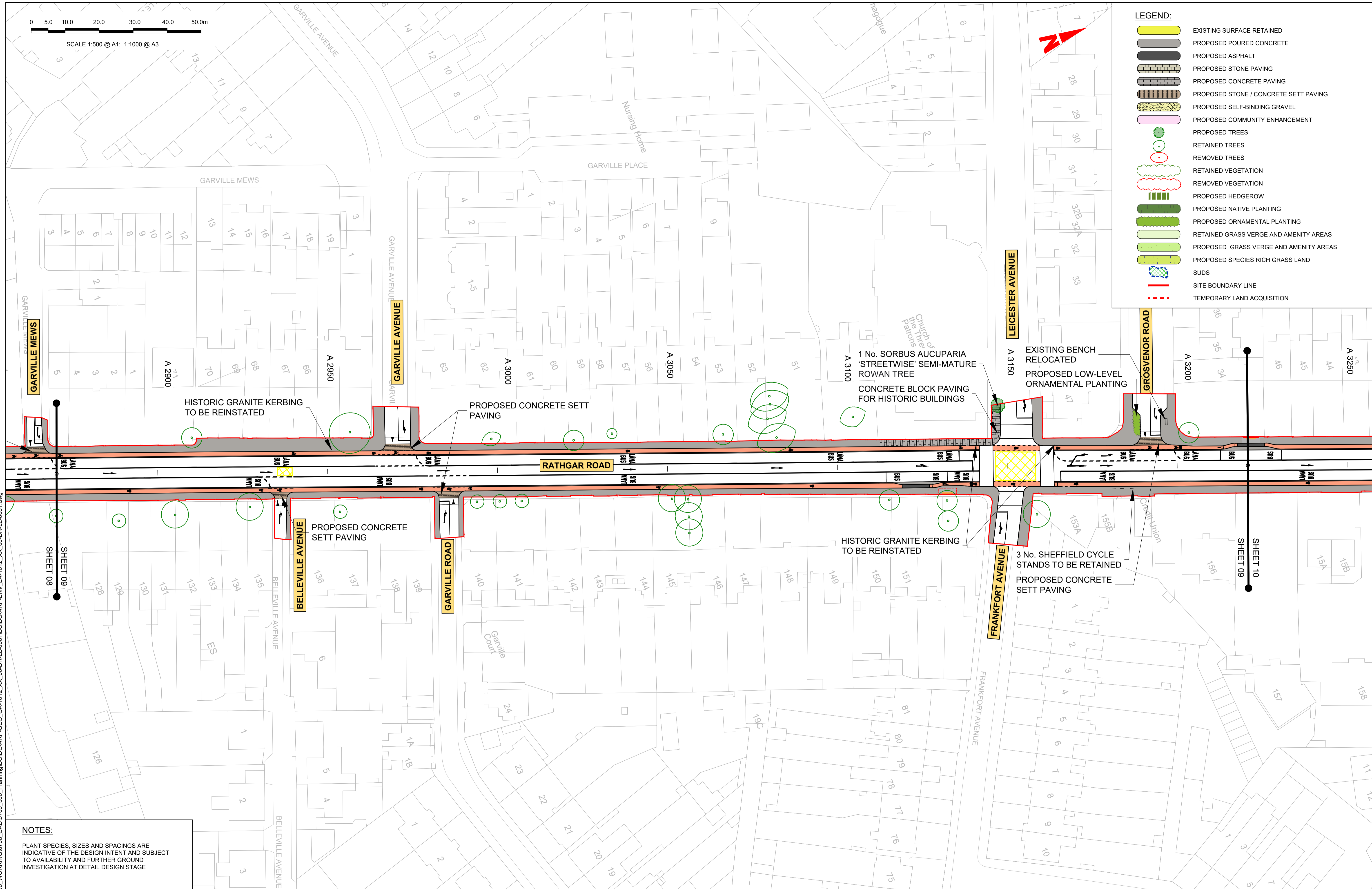
DO NOT SCALE USE FIGURED DIMENSIONS ONLY

0 5.0 10.0 20.0 30.0 40.0 50.0m

SCALE 1:500 @ A1; 1:1000 @ A3

LEGEND:

-  EXISTING SURFACE RETAINED
-  PROPOSED POURED CONCRETE
-  PROPOSED ASPHALT
-  PROPOSED STONE PAVING
-  PROPOSED CONCRETE PAVING
-  PROPOSED STONE / CONCRETE SETT PAVING
-  PROPOSED SELF-BINDING GRAVEL
-  PROPOSED COMMUNITY ENHANCEMENT
-  PROPOSED TREES
-  RETAINED TREES
-  REMOVED TREES
-  RETAINED VEGETATION
-  REMOVED VEGETATION
-  PROPOSED HEDGEROW
-  PROPOSED NATIVE PLANTING
-  PROPOSED ORNAMENTAL PLANTING
-  RETAINED GRASS VERGE AND AMENITY AREAS
-  PROPOSED GRASS VERGE AND AMENITY AREAS
-  PROPOSED SPECIES RICH GRASS LAND
-  SUDS
-  SITE BOUNDARY LINE
-  TEMPORARY LAND ACQUISITION



HISTORIC GRANITE KERBING TO BE REINSTATED

PROPOSED CONCRETE SETT PAVING

CONCRETE BLOCK PAVING FOR HISTORIC BUILDINGS

EXISTING BENCH RELOCATED

PROPOSED LOW-LEVEL ORNAMENTAL PLANTING

PROPOSED CONCRETE SETT PAVING




HISTORIC GRANITE KERBING TO BE REINSTATED

3 No. SHEFFIELD CYCLE STANDS TO BE RETAINED

PROPOSED CONCRETE SETT PAVING

NOTES:

PLANT SPECIES, SIZES AND SPACINGS ARE INDICATIVE OF THE DESIGN INTENT AND SUBJECT TO AVAILABILITY AND FURTHER GROUND INVESTIGATION AT DETAIL DESIGN STAGE

<p><small>Disclaimer</small></p> <p>a. © National Transport Authority (NTA) 2022. This drawing is confidential and the copyright in it is owned by NTA. This drawing must not be either loaned, copied or otherwise reproduced in whole or in part or used for any purpose without the prior permission of NTA.</p> <p>b. This drawing is to be used for the design element identified in the titleblock. Other information shown is to be considered indicative only. The drawing is to be read in conjunction with all other relevant design drawings.</p> <p>c. O.S. data used for plans are printed under © Ordnance Survey Ireland Government of Ireland. All rights reserved. Licence Number 2022/OSI_NMA_180 National Transport Authority. All elevations are in metres and relate to OSI Geoid Model (OSGM15) Mean Head. All Co-ordinates are in Irish Transverse Mercator Grid (ITM) as defined by OSI active local GPS station.</p> <p>d. Information concerning the position of apparatus shown on this drawing is based on drawings supplied by the utility owners and/or the utility works contractor, whilst every care has been taken in the preparation of this drawing, positions should be taken as approximate and are intended for general guidance only and no representation is made by the NTA as to the accuracy, completeness, sufficiency or otherwise of this drawing and the position of the apparatus. The information contained herein does not purport to be comprehensive or final as the apparatus is subject to being altered and/or superceded. Recipients should not rely on this information. Any liabilities are hereby expressly disclaimed.</p> <p>e. The information contained herein has been provided by the NTA but does not purport to be comprehensive or final. Recipients should not rely on the information. Neither the NTA nor any of its directors, officers, employees, agents, stakeholders or advisers make any representation or warranty as to, or accept any liability or responsibility in relation to, the adequacy, accuracy, reasonableness or completeness of the information provided as part of this document or any matter on which the information is based (including but not limited to loss or damage arising as a result of reliance by recipients on the information or any part of it). Any liabilities are hereby expressly disclaimed.</p>	 <p>Project Ireland 2040 Building Ireland's Future</p>	<table border="1"> <thead> <tr> <th>Rev</th> <th>Date</th> <th>Drn</th> <th>Chk'd</th> <th>App'd</th> <th>Description</th> </tr> </thead> <tbody> <tr> <td>M01</td> <td>27/01/2023</td> <td>JV</td> <td>JK</td> <td>DC</td> <td>ISSUE FOR PHASE 4: PLANNING</td> </tr> </tbody> </table>	Rev	Date	Drn	Chk'd	App'd	Description	M01	27/01/2023	JV	JK	DC	ISSUE FOR PHASE 4: PLANNING	<p>Client</p>  <p>Udarás Náisiúnta Iompair National Transport Authority</p>	<p>Engineering Designer</p> 	<p>Programme Title</p> <p>BUSCONNECTS DUBLIN CORE BUS CORRIDORS INFRASTRUCTURE WORKS</p>
		Rev	Date	Drn	Chk'd	App'd	Description										
M01	27/01/2023	JV	JK	DC	ISSUE FOR PHASE 4: PLANNING												
<p>Date</p> <p>27/01/2023</p> <p>Scale</p> <p>1:500 @ A1 1:1000 @ A3</p> <p>Project Code</p> <p>BCIDC</p> <p>Originator Code</p> <p>ARP</p> <p>QMS Code</p> <p>268401-00</p>	<p>Drawn</p> <p>JV</p> <p>Checked</p> <p>JK</p> <p>Approved</p> <p>DC</p>	<p>Drawing Title</p> <p>TEMPLEOGUE / RATHFARNHAM TO CITY CENTRE CORE BUS CORRIDOR SCHEME LANDSCAPING GENERAL ARRANGEMENT</p>	<p>Drawing File Name</p> <p>BCIDC-ARP-ENV_LA-1012_XX_00-DR-LL-0009</p> <p>Sheet Number</p> <p>09 of 37</p> <p>Status</p> <p>A</p> <p>Rev</p> <p>M01</p>														

DO NOT SCALE USE FIGURED DIMENSIONS ONLY

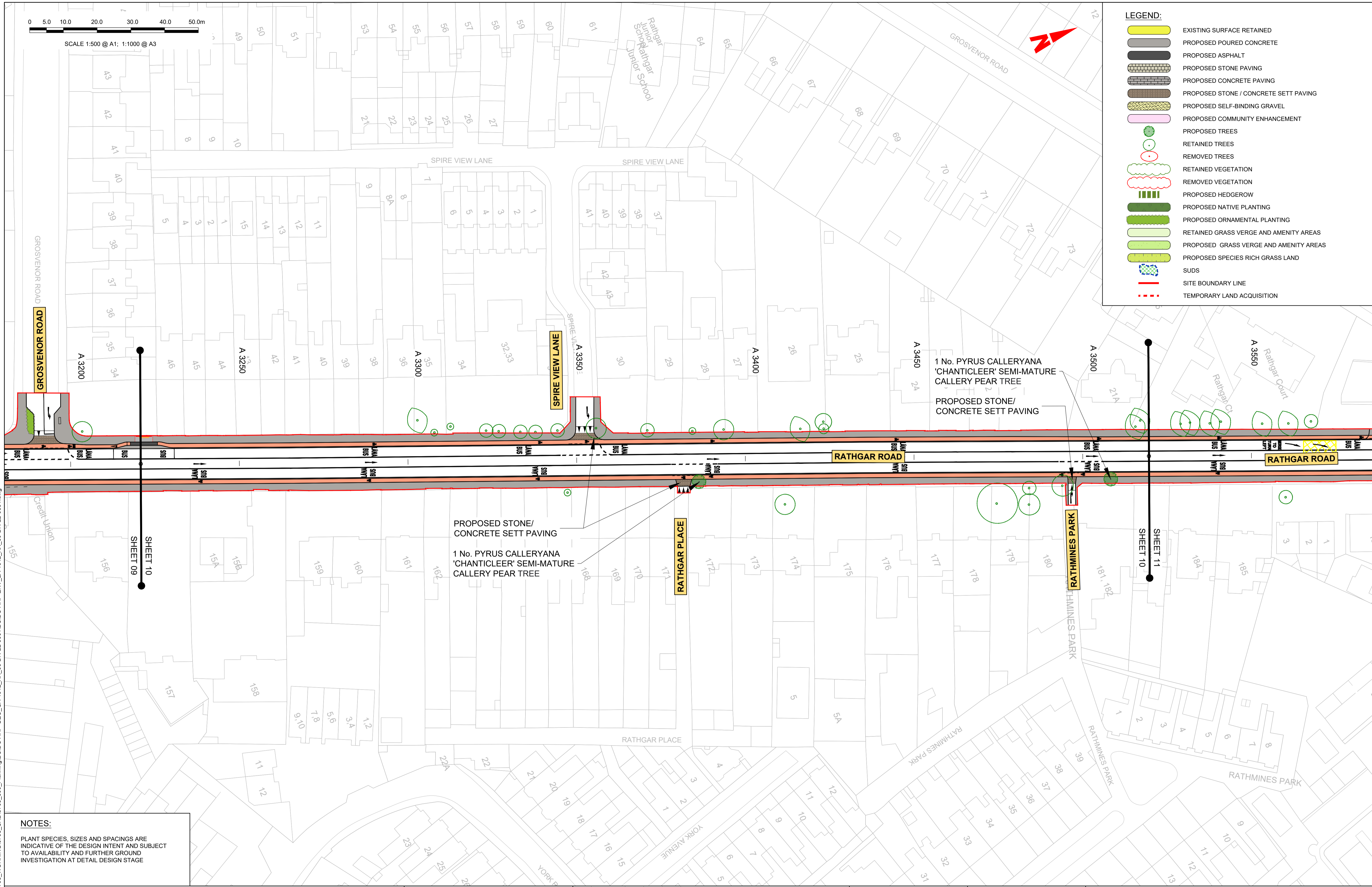
Y:\6708_BUSCONNECTS ED\6708_WORKING\6708_CAD\6708_300_Planning\BCIDC-ARP-ENV_LA-1012_XX_00-DR-LL-0001.dwg

0 5.0 10.0 20.0 30.0 40.0 50.0m

SCALE 1:500 @ A1; 1:1000 @ A3



LEGEND:	
	EXISTING SURFACE RETAINED
	PROPOSED POURED CONCRETE
	PROPOSED ASPHALT
	PROPOSED STONE PAVING
	PROPOSED CONCRETE PAVING
	PROPOSED STONE / CONCRETE SETT PAVING
	PROPOSED SELF-BINDING GRAVEL
	PROPOSED COMMUNITY ENHANCEMENT
	PROPOSED TREES
	RETAINED TREES
	REMOVED TREES
	RETAINED VEGETATION
	REMOVED VEGETATION
	PROPOSED HEDGEROW
	PROPOSED NATIVE PLANTING
	PROPOSED ORNAMENTAL PLANTING
	RETAINED GRASS VERGE AND AMENITY AREAS
	PROPOSED GRASS VERGE AND AMENITY AREAS
	PROPOSED SPECIES RICH GRASS LAND
	SUDS
	SITE BOUNDARY LINE
	TEMPORARY LAND ACQUISITION



NOTES:
 PLANT SPECIES, SIZES AND SPACINGS ARE INDICATIVE OF THE DESIGN INTENT AND SUBJECT TO AVAILABILITY AND FURTHER GROUND INVESTIGATION AT DETAIL DESIGN STAGE

Disclaimer
 a. © National Transport Authority (NTA) 2022. This drawing is confidential and the copyright in it is owned by NTA. This drawing must not be either loaned, copied or otherwise reproduced in whole or in part or used for any purpose without the prior permission of NTA.
 b. This drawing is to be used for the design element identified in the titleblock. Other information shown is to be considered indicative only. The drawing is to be read in conjunction with all other relevant design drawings.
 c. O.S. data used for plans are printed under © Ordnance Survey Ireland Government of Ireland. All rights reserved. Licence Number 2022/OSI_NMA_180 National Transport Authority. All elevations are in metres and relate to OSI Geoid Model (OSGM15) Mean Head. All Co-ordinates are in Irish

Transverse Mercator Grid (ITM) as defined by OSI active local GPS station.
 d. Information concerning the position of apparatus shown on this drawing is based on drawings supplied by the utility owners and/or the utility works contractor, whilst every care has been taken in the preparation of this drawing, positions should be taken as approximate and are intended for general guidance only and no representation is made by the NTA as to the accuracy, completeness, sufficiency or otherwise of this drawing and the position of the apparatus. The information contained herein does not purport to be comprehensive or final as the apparatus is subject to being altered and/or superceded. Recipients should not rely on this information. Any liabilities are hereby expressly disclaimed.

e. The information contained herein has been provided by the NTA but does not purport to be comprehensive or final. Recipients should not rely on the information. Neither the NTA nor any of its directors, officers, employees, agents, stakeholders or advisers make any representation or warranty as to, or accept any liability or responsibility in relation to, the adequacy, accuracy, reasonableness or completeness of the information provided as part of this document or any matter on which the information is based (including but not limited to loss or damage arising as a result of reliance by recipients on the information or any part of it). Any liabilities are hereby expressly disclaimed.



Rev	Date	Drn	Chk'd	App'd	Description
M01	27/01/2023	JV	JK	DC	ISSUE FOR PHASE 4: PLANNING

Client
NTA
 Údarás Náisiúnta Iompair
 National Transport Authority

Engineering Designer
ARUP

Programme Title BUSCONNECTS DUBLIN CORE BUS CORRIDORS INFRASTRUCTURE WORKS			
Drawing Title TEMPLEOGUE / RATHFARNHAM TO CITY CENTRE CORE BUS CORRIDOR SCHEME LANDSCAPING GENERAL ARRANGEMENT			
Drawing File Name BCIDC-ARP-ENV_LA-1012_XX_00-DR-LL-0010	Sheet Number 10 of 37	Status A	Rev M01

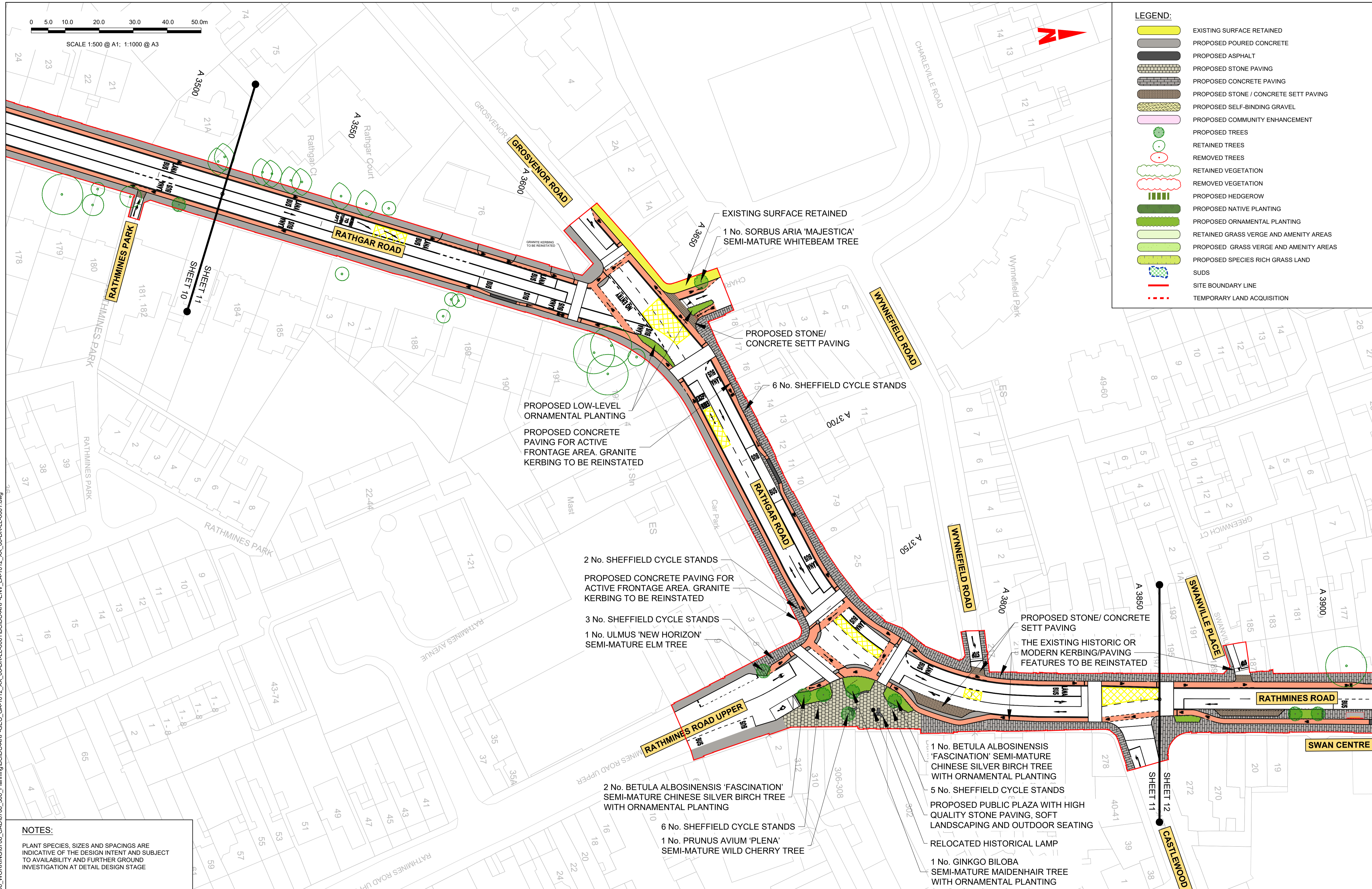
DO NOT SCALE USE FIGURED DIMENSIONS ONLY

0 5.0 10.0 20.0 30.0 40.0 50.0m

SCALE 1:500 @ A1; 1:1000 @ A3

LEGEND:

	EXISTING SURFACE RETAINED
	PROPOSED POURED CONCRETE
	PROPOSED ASPHALT
	PROPOSED STONE PAVING
	PROPOSED CONCRETE PAVING
	PROPOSED STONE / CONCRETE SETT PAVING
	PROPOSED SELF-BINDING GRAVEL
	PROPOSED COMMUNITY ENHANCEMENT
	PROPOSED TREES
	RETAINED TREES
	REMOVED TREES
	RETAINED VEGETATION
	REMOVED VEGETATION
	PROPOSED HEDGEROW
	PROPOSED NATIVE PLANTING
	PROPOSED ORNAMENTAL PLANTING
	RETAINED GRASS VERGE AND AMENITY AREAS
	PROPOSED GRASS VERGE AND AMENITY AREAS
	PROPOSED SPECIES RICH GRASS LAND
	SUDS
	SITE BOUNDARY LINE
	TEMPORARY LAND ACQUISITION



NOTES:
 PLANT SPECIES, SIZES AND SPACINGS ARE INDICATIVE OF THE DESIGN INTENT AND SUBJECT TO AVAILABILITY AND FURTHER GROUND INVESTIGATION AT DETAIL DESIGN STAGE

Disclaimer
 a. © National Transport Authority (NTA) 2022. This drawing is confidential and the copyright in it is owned by NTA. This drawing must not be either loaned, copied or otherwise reproduced in whole or in part or used for any purpose without the prior permission of NTA.
 b. This drawing is to be used for the design element identified in the titleblock. Other information shown is to be considered indicative only. The drawing is to be read in conjunction with all other relevant design drawings.
 c. O.S. data used for plans are printed under © Ordnance Survey Ireland Government of Ireland. All rights reserved. Licence Number 2022/OSI_NMA_180 National Transport Authority. All elevations are in metres and relate to OSI Geoid Model (OSGM15) Mean Head. All Co-ordinates are in Irish Transverse Mercator Grid (ITM) as defined by OSI active local GPS station.
 e. The information contained herein has been provided by the NTA but does not purport to be comprehensive or final. Recipients should not rely on the information. Neither the NTA nor any of its directors, officers, employees, agents, stakeholders or advisers make any representation or warranty as to, or accept any liability or responsibility in relation to, the adequacy, accuracy, reasonableness or completeness of the information provided as part of this document or any matter on which the information is based (including but not limited to loss or damage arising as a result of reliance by recipients on the information or any part of it). Any liabilities are hereby expressly disclaimed.



Rev	Date	Drn	Chk'd	App'd	Description
M01	27/01/2023	JV	JK	DC	ISSUE FOR PHASE 4: PLANNING

Client: **NTA**
 Údarás Náisiúnta Iompair
 National Transport Authority

Engineering Designer: **ARUP**

Date: 27/01/2023 | Scale: 1:500 @ A1, 1:1000 @ A3 | Drawn: JV | Checked: JK | Approved: DC

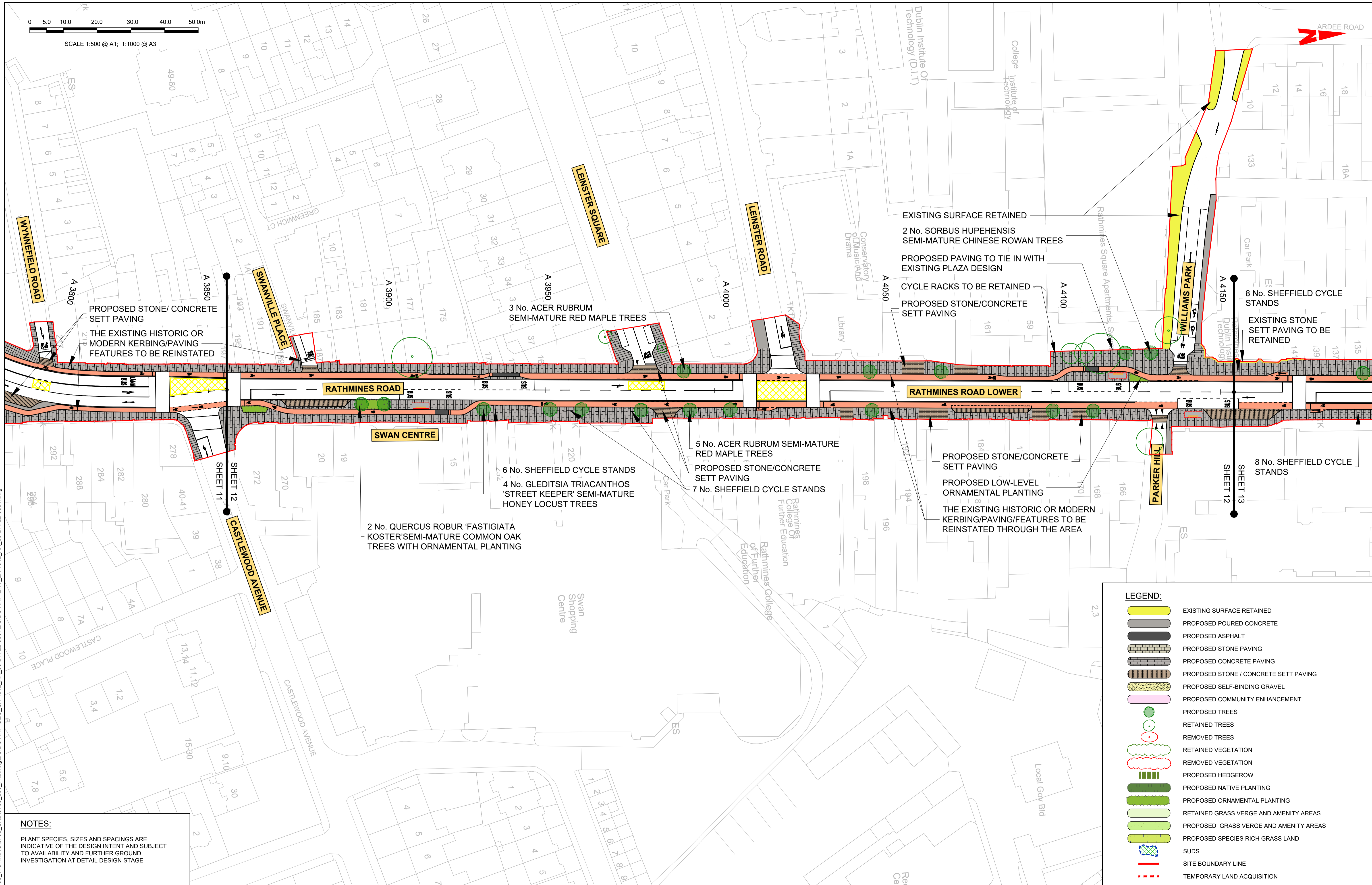
Project Code: BCIDC | Originator Code: ARP | QMS Code: 268401-00

Programme Title: BUSCONNECTS DUBLIN CORE BUS CORRIDORS INFRASTRUCTURE WORKS			
Drawing Title: TEMPLEOGUE / RATHFARNHAM TO CITY CENTRE CORE BUS CORRIDOR SCHEME LANDSCAPING GENERAL ARRANGEMENT			
Drawing File Name: BCIDC-ARP-ENV_LA-1012_XX_00-DR-LL-0011	Sheet Number: 11 of 37	Status: A	Rev: M01

DO NOT SCALE USE FIGURED DIMENSIONS ONLY



SCALE 1:500 @ A1; 1:1000 @ A3



LEGEND:

- EXISTING SURFACE RETAINED
- PROPOSED POURED CONCRETE
- PROPOSED ASPHALT
- PROPOSED STONE PAVING
- PROPOSED CONCRETE PAVING
- PROPOSED STONE / CONCRETE SETT PAVING
- PROPOSED SELF-BINDING GRAVEL
- PROPOSED COMMUNITY ENHANCEMENT
- PROPOSED TREES
- RETAINED TREES
- REMOVED TREES
- RETAINED VEGETATION
- REMOVED VEGETATION
- PROPOSED HEDGEROW
- PROPOSED NATIVE PLANTING
- PROPOSED ORNAMENTAL PLANTING
- RETAINED GRASS VERGE AND AMENITY AREAS
- PROPOSED GRASS VERGE AND AMENITY AREAS
- PROPOSED SPECIES RICH GRASS LAND
- SUDS
- SITE BOUNDARY LINE
- TEMPORARY LAND ACQUISITION

NOTES:
 PLANT SPECIES, SIZES AND SPACINGS ARE INDICATIVE OF THE DESIGN INTENT AND SUBJECT TO AVAILABILITY AND FURTHER GROUND INVESTIGATION AT DETAIL DESIGN STAGE

Disclaimer
 a. © National Transport Authority (NTA) 2022. This drawing is confidential and the copyright in it is owned by NTA. This drawing must not be either loaned, copied or otherwise reproduced in whole or in part or used for any purpose without the prior permission of NTA.
 b. This drawing is to be used for the design element identified in the titlebox. Other information shown is to be considered indicative only. The drawing is to be read in conjunction with all other relevant design drawings.
 c. O.S. data used for plans are printed under © Ordnance Survey Ireland Government of Ireland. All rights reserved. Licence Number 2022/OSI_NMA_180 National Transport Authority. All elevations are in metres and relate to OSI Geoid Model (OSGM15) Mean Head. All Co-ordinates are in Irish Transverse Mercator Grid (ITM) as defined by OSI active local GPS station.
 d. Information concerning the position of apparatus shown on this drawing is based on drawings supplied by the utility owners and/or the utility works contractor, whilst every care has been taken in the preparation of this drawing, positions should be taken as approximate and are intended for general guidance only and no representation is made by the NTA as to the accuracy, completeness, sufficiency or otherwise of this drawing and the position of the apparatus. The information contained herein does not purport to be comprehensive or final as the apparatus is subject to being altered and/or superceded. Recipients should not rely on this information. Any liabilities are hereby expressly disclaimed.
 e. The information contained herein has been provided by the NTA but does not purport to be comprehensive or final. Recipients should not rely on the information. Neither the NTA nor any of its directors, officers, employees, agents, stakeholders or advisers make any representation or warranty as to, or accept any liability or responsibility in relation to, the adequacy, accuracy, reasonableness or completeness of the information provided as part of this document or any matter on which the information is based (including but not limited to loss or damage arising as a result of reliance by recipients on the information or any part of it). Any liabilities are hereby expressly disclaimed.



Rev	Date	Drn	Chk'd	App'd	Description
M01	27/01/2023	JV	JK	DC	ISSUE FOR PHASE 4: PLANNING

Client: **NTA**
 Údarás Náisiúnta Iompair
 National Transport Authority

Engineering Designer: **ARUP**

Date: 27/01/2023 | Scale: 1:500 @ A1, 1:1000 @ A3 | Drawn: JV | Checked: JK | Approved: DC

Project Code: BCIDC | Originator Code: ARP | QMS Code: 268401-00

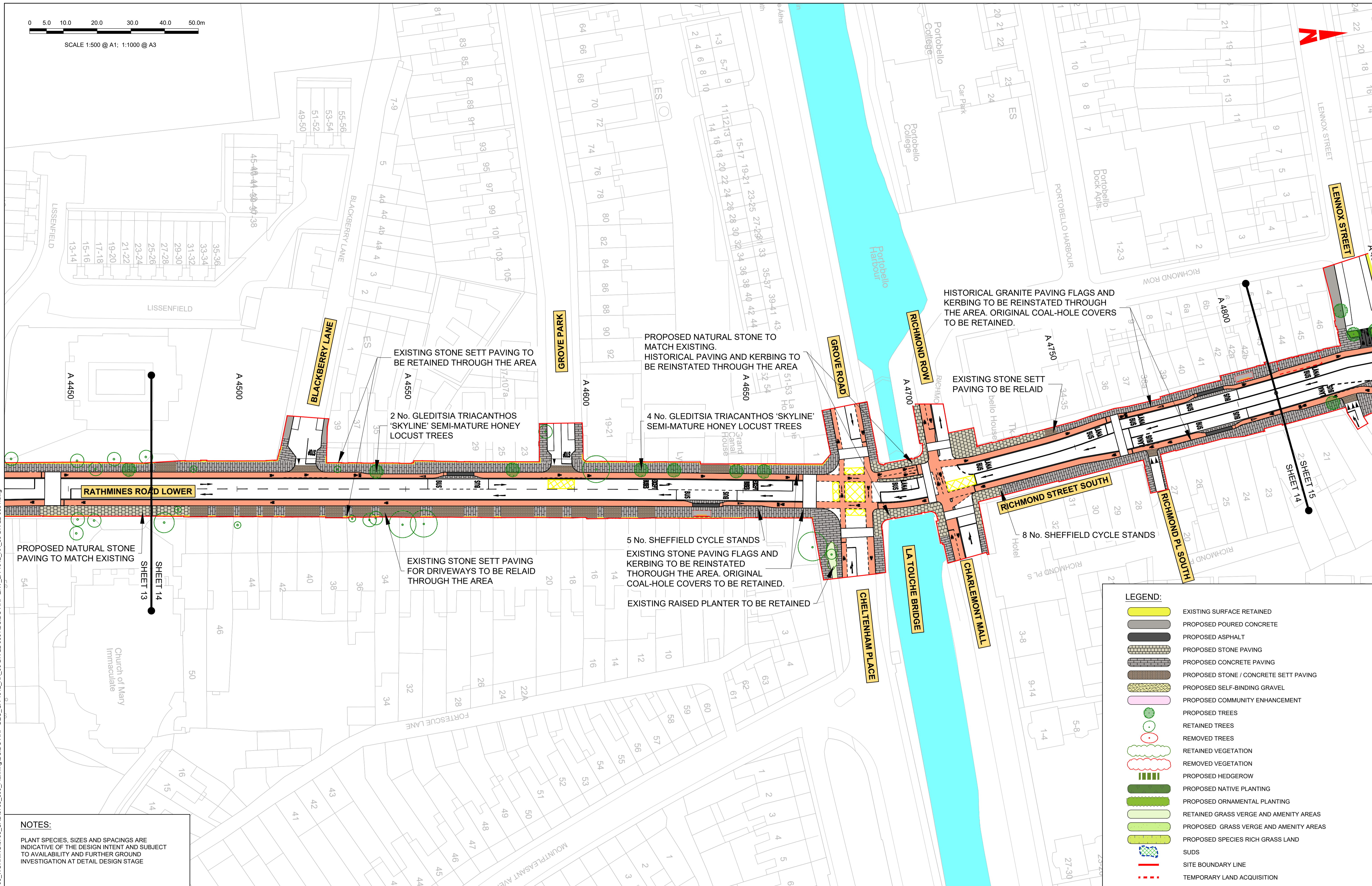
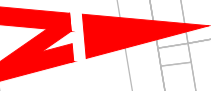
Programme Title: **BUSCONNECTS DUBLIN CORE BUS CORRIDORS INFRASTRUCTURE WORKS**

Drawing Title: **TEMPLEOGUE / RATHFARNHAM TO CITY CENTRE CORE BUS CORRIDOR SCHEME LANDSCAPING GENERAL ARRANGEMENT**

Drawing File Name: BCIDC-ARP-ENV_LA-1012_XX_00-DR-LL-0012	Sheet Number: 12 of 37	Status: A	Rev: M01
---	------------------------	-----------	----------



SCALE 1:500 @ A1; 1:1000 @ A3



NOTES:
PLANT SPECIES, SIZES AND SPACINGS ARE INDICATIVE OF THE DESIGN INTENT AND SUBJECT TO AVAILABILITY AND FURTHER GROUND INVESTIGATION AT DETAIL DESIGN STAGE

LEGEND:

	EXISTING SURFACE RETAINED
	PROPOSED POURED CONCRETE
	PROPOSED ASPHALT
	PROPOSED STONE PAVING
	PROPOSED CONCRETE PAVING
	PROPOSED STONE / CONCRETE SETT PAVING
	PROPOSED SELF-BINDING GRAVEL
	PROPOSED COMMUNITY ENHANCEMENT
	PROPOSED TREES
	RETAINED TREES
	REMOVED TREES
	RETAINED VEGETATION
	REMOVED VEGETATION
	PROPOSED HEDGEROW
	PROPOSED NATIVE PLANTING
	PROPOSED ORNAMENTAL PLANTING
	RETAINED GRASS VERGE AND AMENITY AREAS
	PROPOSED GRASS VERGE AND AMENITY AREAS
	PROPOSED SPECIES RICH GRASS LAND
	SUDS
	SITE BOUNDARY LINE
	TEMPORARY LAND ACQUISITION

Disclaimers:
a. © National Transport Authority (NTA) 2022. This drawing is confidential and the copyright in it is owned by NTA. This drawing must not be either loaned, copied or otherwise reproduced in whole or in part or used for any purpose without the prior permission of NTA.
b. This drawing is to be used for the design element identified in the titleblock. Other information shown is to be considered indicative only. The drawing is to be read in conjunction with all other relevant design drawings.
c. O.S. data used for plans are printed under © Ordnance Survey Ireland Government of Ireland. All rights reserved. Licence Number 2022/OSI_NMA_180 National Transport Authority. All elevations are in metres and relate to OSI Geoid Model (OSGM15) Mean Head. All Co-ordinates are in Irish Transverse Mercator Grid (ITM) as defined by OSI active local GPS station.
d. Information concerning the position of apparatus shown on this drawing is based on drawings supplied by the utility owners and/or the utility works contractor, whilst every care has been taken in the preparation of this drawing, positions should be taken as approximate and are intended for general guidance only and no representation is made by the NTA as to the accuracy, completeness, sufficiency or otherwise of this drawing and the position of the apparatus. The information contained herein does not purport to be comprehensive or final as the apparatus is subject to being altered and/or superceded. Recipients should not rely on this information. Any liabilities are hereby expressly disclaimed.
e. The information contained herein has been provided by the NTA but does not purport to be comprehensive or final. Recipients should not rely on the information. Neither the NTA nor any of its directors, officers, employees, agents, stakeholders or advisers make any representation or warranty as to, or accept any liability or responsibility in relation to, the adequacy, accuracy, reasonableness or completeness of the information provided as part of this document or any matter on which the information is based (including but not limited to loss or damage arising as a result of reliance by recipients on the information or any part of it). Any liabilities are hereby expressly disclaimed.

Project Ireland 2040
Building Ireland's Future

Rev	Date	Drn	Chk'd	App'd	Description
M01	27/01/2023	JV	JK	DC	ISSUE FOR PHASE 4: PLANNING

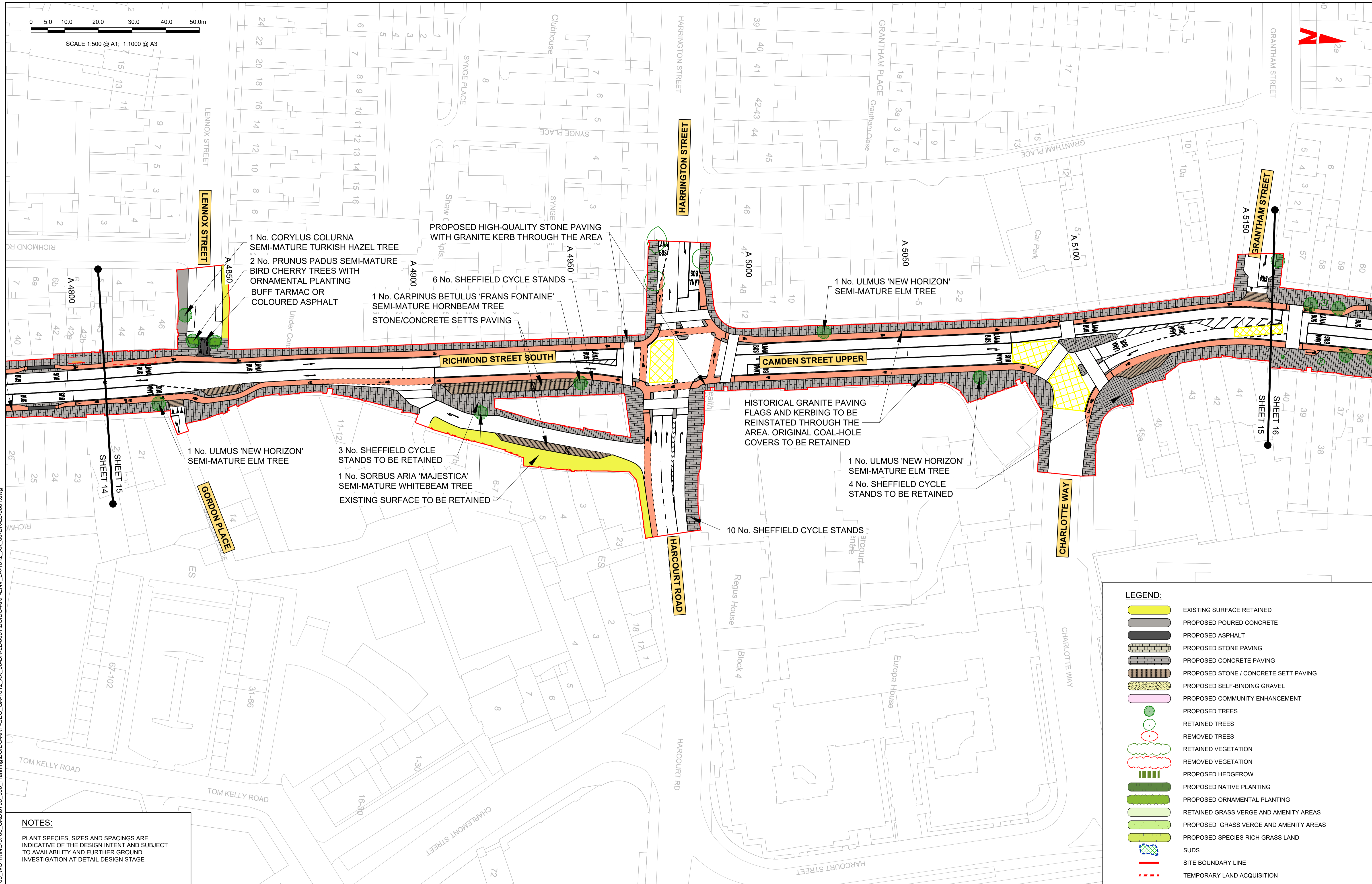
Client NTA Údarás Náisiúnta Iompair National Transport Authority		Engineering Designer ARUP		
Date 27/01/2023	Scale 1:500 @ A1 1:1000 @ A3	Drawn JV	Checked JK	Approved DC
Project Code BCIDC	Originator Code ARP	QMS Code 268401-00		

Programme Title BUSCONNECTS DUBLIN CORE BUS CORRIDORS INFRASTRUCTURE WORKS			
Drawing Title TEMPLEOGUE / RATHFARNHAM TO CITY CENTRE CORE BUS CORRIDOR SCHEME LANDSCAPING GENERAL ARRANGEMENT			
Drawing File Name BCIDC-ARP-ENV_LA-1012_XX_00-DR-LL-0014	Sheet Number 14 of 37	Status A	Rev M01

DO NOT SCALE USE FIGURED DIMENSIONS ONLY



SCALE 1:500 @ A1; 1:1000 @ A3



NOTES:

PLANT SPECIES, SIZES AND SPACINGS ARE INDICATIVE OF THE DESIGN INTENT AND SUBJECT TO AVAILABILITY AND FURTHER GROUND INVESTIGATION AT DETAIL DESIGN STAGE

LEGEND:

- EXISTING SURFACE RETAINED
- PROPOSED POURED CONCRETE
- PROPOSED ASPHALT
- PROPOSED STONE PAVING
- PROPOSED CONCRETE PAVING
- PROPOSED STONE / CONCRETE SETT PAVING
- PROPOSED SELF-BINDING GRAVEL
- PROPOSED COMMUNITY ENHANCEMENT
- PROPOSED TREES
- REMOVED TREES
- RETAINED VEGETATION
- REMOVED VEGETATION
- PROPOSED HEDGEROW
- PROPOSED NATIVE PLANTING
- PROPOSED ORNAMENTAL PLANTING
- RETAINED GRASS VERGE AND AMENITY AREAS
- PROPOSED GRASS VERGE AND AMENITY AREAS
- PROPOSED SPECIES RICH GRASS LAND
- SUDS
- SITE BOUNDARY LINE
- TEMPORARY LAND ACQUISITION

Disclaimer
 a. © National Transport Authority (NTA) 2022. This drawing is confidential and the copyright in it is owned by NTA. This drawing must not be either loaned, copied or otherwise reproduced in whole or in part or used for any purpose without the prior permission of NTA.
 b. This drawing is to be used for the design element identified in the titleblock. Other information shown is to be considered indicative only. The drawing is to be read in conjunction with all other relevant design drawings.
 c. O.S. data used for plans are printed under © Ordnance Survey Ireland Government of Ireland. All rights reserved. Licence Number 2022/OSI_NMA_180 National Transport Authority. All elevations are in metres and relate to OSI Geoid Model (OSGM15) Mean Head. All Co-ordinates are in Irish Transverse Mercator Grid (ITM) as defined by OSI active local GPS station.
 d. Information concerning the position of apparatus shown on this drawing is based on drawings supplied by the utility owners and/or the utility works contractor, whilst every care has been taken in the preparation of this drawing, positions should be taken as approximate and are intended for general guidance only and no representation is made by the NTA as to the accuracy, completeness, sufficiency or otherwise of this drawing and the position of the apparatus. The information contained herein does not purport to be comprehensive or final as the apparatus is subject to being altered and/or superseded. Recipients should not rely on this information. Any liabilities are hereby expressly disclaimed.
 e. The information contained herein has been provided by the NTA but does not purport to be comprehensive or final. Recipients should not rely on the information. Neither the NTA nor any of its directors, officers, employees, agents, stakeholders or advisers make any representation or warranty as to, or accept any liability or responsibility in relation to, the adequacy, accuracy, reasonableness or completeness of the information provided as part of this document or any matter on which the information is based (including but not limited to loss or damage arising as a result of reliance by recipients on the information or any part of it). Any liabilities are hereby expressly disclaimed.



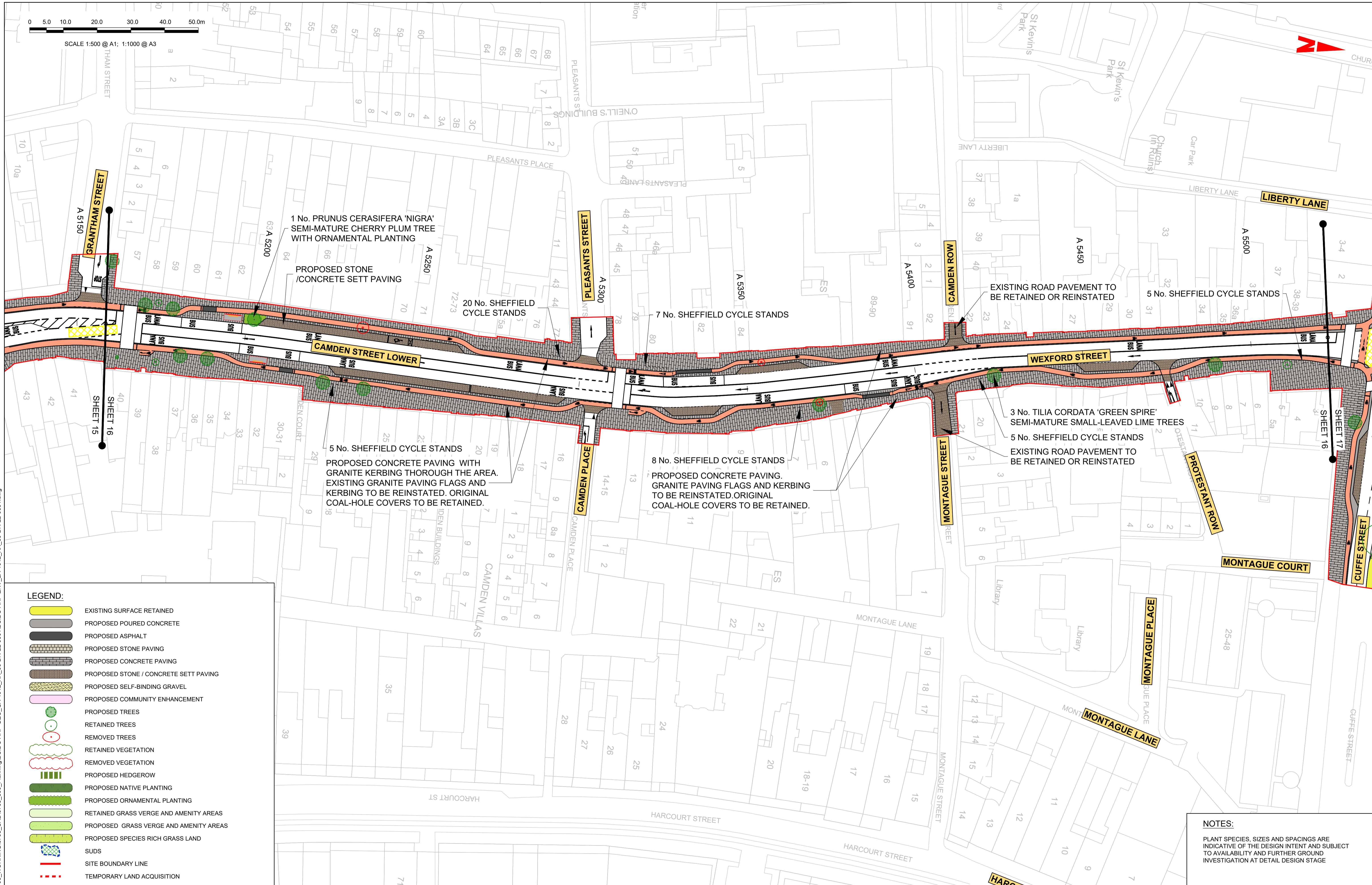
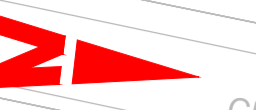
Rev	Date	Drn	Chk'd	App'd	Description
M01	27/01/2023	JV	JK	DC	ISSUE FOR PHASE 4: PLANNING

Client NTA Údarás Náisiúnta Iompair National Transport Authority		Engineering Designer ARUP		
Date 27/01/2023	Scale 1:500 @ A1 1:1000 @ A3	Drawn JV	Checked JK	Approved DC
Project Code BCIDC	Originator Code ARP	QMS Code 268401-00		

Programme Title BUSCONNECTS DUBLIN CORE BUS CORRIDORS INFRASTRUCTURE WORKS			
Drawing Title TEMPLEOGUE / RATHFARNHAM TO CITY CENTRE CORE BUS CORRIDOR SCHEME LANDSCAPING GENERAL ARRANGEMENT			
Drawing File Name BCIDC-ARP-ENV_LA-1012_XX_00-DR-LL-0015	Sheet Number 15 of 37	Status A	Rev M01

0 5.0 10.0 20.0 30.0 40.0 50.0m

SCALE 1:500 @ A1; 1:1000 @ A3



LEGEND:

- EXISTING SURFACE RETAINED
- PROPOSED POURED CONCRETE
- PROPOSED ASPHALT
- PROPOSED STONE PAVING
- PROPOSED CONCRETE PAVING
- PROPOSED STONE / CONCRETE SETT PAVING
- PROPOSED SELF-BINDING GRAVEL
- PROPOSED COMMUNITY ENHANCEMENT
- PROPOSED TREES
- RETAINED TREES
- REMOVED TREES
- RETAINED VEGETATION
- REMOVED VEGETATION
- PROPOSED HEDGEROW
- PROPOSED NATIVE PLANTING
- PROPOSED ORNAMENTAL PLANTING
- RETAINED GRASS VERGE AND AMENITY AREAS
- PROPOSED GRASS VERGE AND AMENITY AREAS
- PROPOSED SPECIES RICH GRASS LAND
- SUDS
- SITE BOUNDARY LINE
- TEMPORARY LAND ACQUISITION

NOTES:

PLANT SPECIES, SIZES AND SPACINGS ARE INDICATIVE OF THE DESIGN INTENT AND SUBJECT TO AVAILABILITY AND FURTHER GROUND INVESTIGATION AT DETAIL DESIGN STAGE

Disclaimer

a. © National Transport Authority (NTA) 2022. This drawing is confidential and the copyright in it is owned by NTA. This drawing must not be either loaned, copied or otherwise reproduced in whole or in part or used for any purpose without the prior permission of NTA.

b. This drawing is to be used for the design element identified in the titleblock. Other information shown is to be considered indicative only. The drawing is to be read in conjunction with all other relevant design drawings.

c. O.S. data used for plans are printed under © Ordnance Survey Ireland Government of Ireland. All rights reserved. Licence Number 2022/OSI_NMA_180 National Transport Authority. All elevations are in metres and relate to OSI Geoid Model (OSGM15) Mean Head. All Co-ordinates are in Irish

Transverse Mercator Grid (ITM) as defined by OSI active local GPS station.

d. Information concerning the position of apparatus shown on this drawing is based on drawings supplied by the utility owners and/or the utility works contractor, whilst every care has been taken in the preparation of this drawing, positions should be taken as approximate and are intended for general guidance only and no representation is made by the NTA as to the accuracy, completeness, sufficiency or otherwise of this drawing and the position of the apparatus. The information contained herein does not purport to be comprehensive or final as the apparatus is subject to being altered and/or superceded. Recipients should not rely on this information. Any liabilities are hereby expressly disclaimed.

e. The information contained herein has been provided by the NTA but does not purport to be comprehensive or final. Recipients should not rely on the information. Neither the NTA nor any of its directors, officers, employees, agents, stakeholders or advisers make any representation or warranty as to, or accept any liability or responsibility in relation to, the adequacy, accuracy, reasonableness or completeness of the information provided as part of this document or any matter on which the information is based (including but not limited to loss or damage arising as a result of reliance by recipients on the information or any part of it). Any liabilities are hereby expressly disclaimed.



Rev	Date	Drn	Chk'd	App'd	Description
M01	27/01/2023	JV	JK	DC	ISSUE FOR PHASE 4: PLANNING

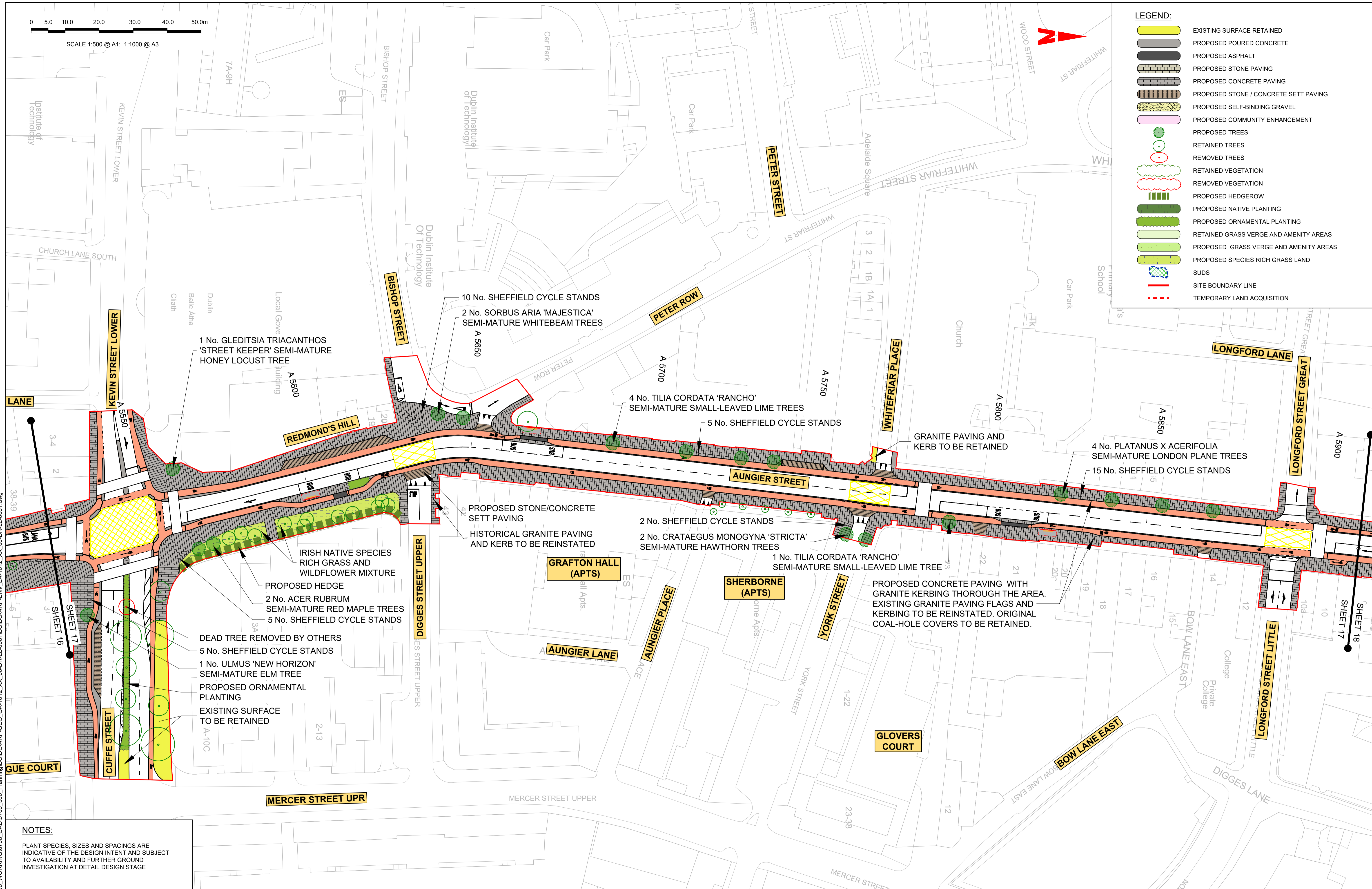
Client NTA Údarás Náisiúnta Iompair National Transport Authority		Engineering Designer ARUP		
Date 27/01/2023	Scale 1:500 @ A1 1:1000 @ A3	Drawn JV	Checked JK	Approved DC
Project Code BCIDC	Originator Code ARP	QMS Code 268401-00		

Programme Title BUSCONNECTS DUBLIN CORE BUS CORRIDORS INFRASTRUCTURE WORKS				
Drawing Title TEMPLEOGUE / RATHFARNHAM TO CITY CENTRE CORE BUS CORRIDOR SCHEME LANDSCAPING GENERAL ARRANGEMENT				
Drawing File Name BCIDC-ARP-ENV_LA-1012_XX_00-DR-LL-0016	Sheet Number 16 of 37	Status A	Rev M01	

0 50 100 200 300 400 500m

SCALE 1:500 @ A1; 1:1000 @ A3

- LEGEND:**
- EXISTING SURFACE RETAINED
 - PROPOSED POURED CONCRETE
 - PROPOSED ASPHALT
 - PROPOSED STONE PAVING
 - PROPOSED CONCRETE PAVING
 - PROPOSED STONE / CONCRETE SETT PAVING
 - PROPOSED SELF-BINDING GRAVEL
 - PROPOSED COMMUNITY ENHANCEMENT
 - PROPOSED TREES
 - RETAINED TREES
 - REMOVED TREES
 - RETAINED VEGETATION
 - REMOVED VEGETATION
 - PROPOSED HEDGEROW
 - PROPOSED NATIVE PLANTING
 - PROPOSED ORNAMENTAL PLANTING
 - RETAINED GRASS VERGE AND AMENITY AREAS
 - PROPOSED GRASS VERGE AND AMENITY AREAS
 - PROPOSED SPECIES RICH GRASS LAND
 - SUDS
 - SITE BOUNDARY LINE
 - TEMPORARY LAND ACQUISITION



NOTES:

PLANT SPECIES, SIZES AND SPACINGS ARE INDICATIVE OF THE DESIGN INTENT AND SUBJECT TO AVAILABILITY AND FURTHER GROUND INVESTIGATION AT DETAIL DESIGN STAGE

Disclaimer

a. © National Transport Authority (NTA) 2022. This drawing is confidential and the copyright in it is owned by NTA. This drawing must not be either loaned, copied or otherwise reproduced in whole or in part or used for any purpose without the prior permission of NTA.

b. This drawing is to be used for the design element identified in the titleblock. Other information shown is to be considered indicative only. The drawing is to be read in conjunction with all other relevant design drawings.

c. O.S. data used for plans are printed under © Ordnance Survey Ireland Government of Ireland. All rights reserved. Licence Number 2022/OSI_NMA_180 National Transport Authority. All elevations are in metres and relate to OSI Geoid Model (OSGM15) Mean Head. All Co-ordinates are in Irish Transverse Mercator Grid (ITM) as defined by OSI active local GPS station.

d. Information concerning the position of apparatus shown on this drawing is based on drawings supplied by the utility owners and/or the utility works contractor, whilst every care has been taken in the preparation of this drawing, positions should be taken as approximate and are intended for general guidance only and no representation is made by the NTA as to the accuracy, completeness, sufficiency or otherwise of this information. The information contained herein does not purport to be comprehensive or final as the apparatus is subject to being altered and/or superceded. Recipients should not rely on this information. Any liabilities are hereby expressly disclaimed.

e. The information contained herein has been provided by the NTA but does not purport to be comprehensive or final. Recipients should not rely on the information. Neither the NTA nor any of its directors, officers, employees, agents, stakeholders or advisers make any representation or warranty as to, or accept any liability or responsibility in relation to, the adequacy, accuracy, reasonableness or completeness of the information provided as part of this document or any matter on which the information is based (including but not limited to loss or damage arising as a result of reliance by recipients on the information or any part of it). Any liabilities are hereby expressly disclaimed.



Rev	Date	Drn	Chk'd	App'd	Description
M01	27/01/2023	JV	JK	DC	ISSUE FOR PHASE 4: PLANNING

Client: **NTA**
Údarás Náisiúnta Iompair
National Transport Authority

Engineering Designer: **ARUP**

Date: 27/01/2023 | Scale: 1:500 @ A1, 1:1000 @ A3 | Drawn: JV | Checked: JK | Approved: DC

Project Code: BCIDC | Originator Code: ARP | QMS Code: 268401-00

Programme Title: BUSCONNECTS DUBLIN CORE BUS CORRIDORS INFRASTRUCTURE WORKS			
Drawing Title: TEMPLEOGUE / RATHFARNHAM TO CITY CENTRE CORE BUS CORRIDOR SCHEME LANDSCAPING GENERAL ARRANGEMENT			
Drawing File Name: BCIDC-ARP-ENV_LA-1012_XX_00-DR-LL-0017	Sheet Number: 17 of 37	Status: A	Rev: M01

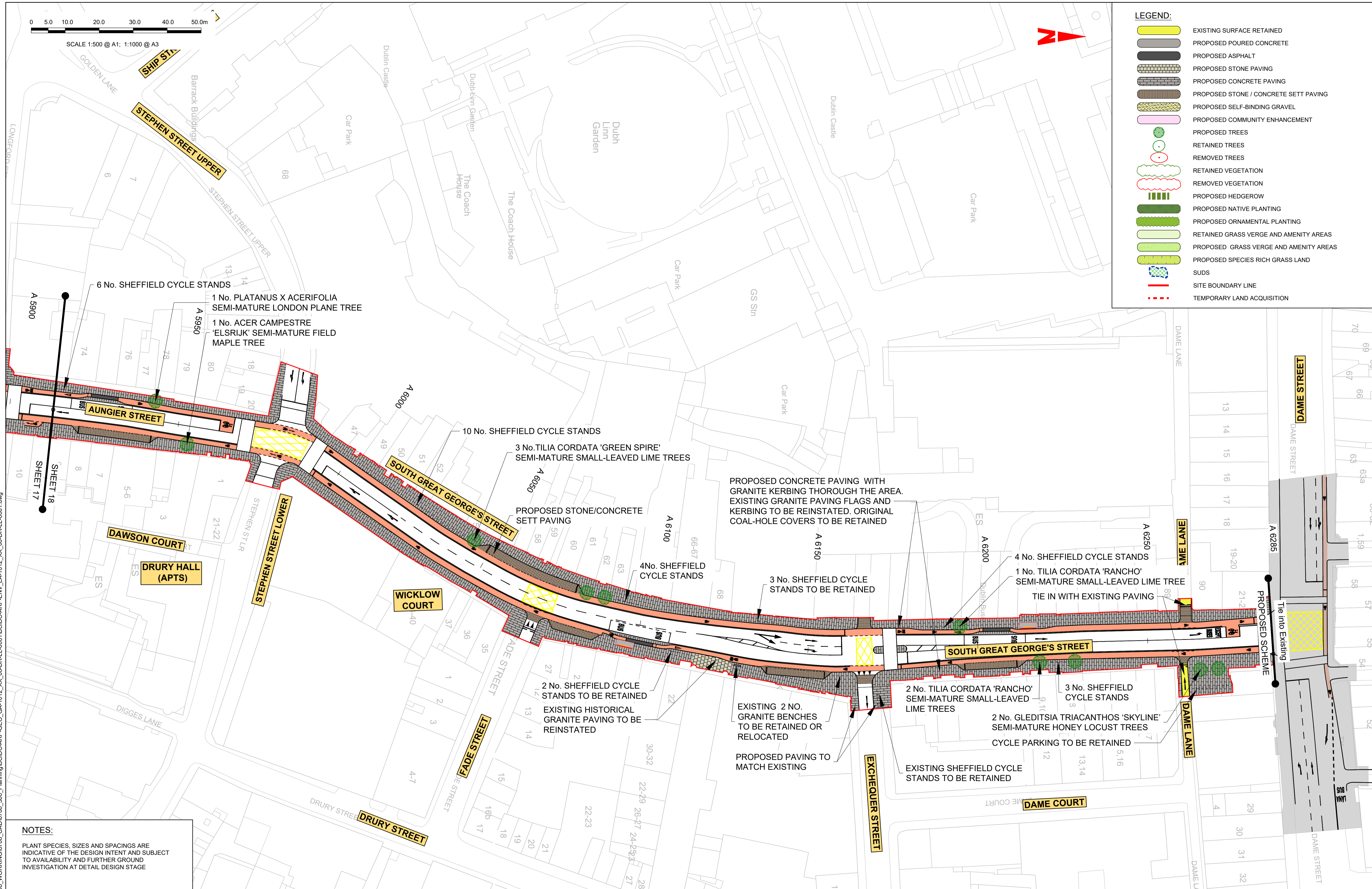


SCALE 1:500 @ A1; 1:1000 @ A3



LEGEND:


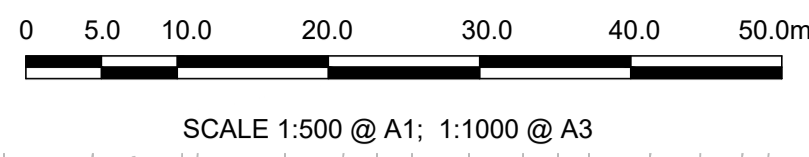
	EXISTING SURFACE RETAINED
	PROPOSED POURED CONCRETE
	PROPOSED ASPHALT
	PROPOSED STONE PAVING
	PROPOSED CONCRETE PAVING
	PROPOSED STONE / CONCRETE SETT PAVING
	PROPOSED SELF-BINDING GRAVEL
	PROPOSED COMMUNITY ENHANCEMENT
	PROPOSED TREES
	RETAINED TREES
	REMOVED TREES
	RETAINED VEGETATION
	REMOVED VEGETATION
	PROPOSED HEDGEROW
	PROPOSED NATIVE PLANTING
	PROPOSED ORNAMENTAL PLANTING
	RETAINED GRASS VERGE AND AMENITY AREAS
	PROPOSED GRASS VERGE AND AMENITY AREAS
	PROPOSED SPECIES RICH GRASS LAND
	SUDS
	SITE BOUNDARY LINE
	TEMPORARY LAND ACQUISITION



NOTES:
 PLANT SPECIES, SIZES AND SPACINGS ARE INDICATIVE OF THE DESIGN INTENT AND SUBJECT TO AVAILABILITY AND FURTHER GROUND INVESTIGATION AT DETAIL DESIGN STAGE

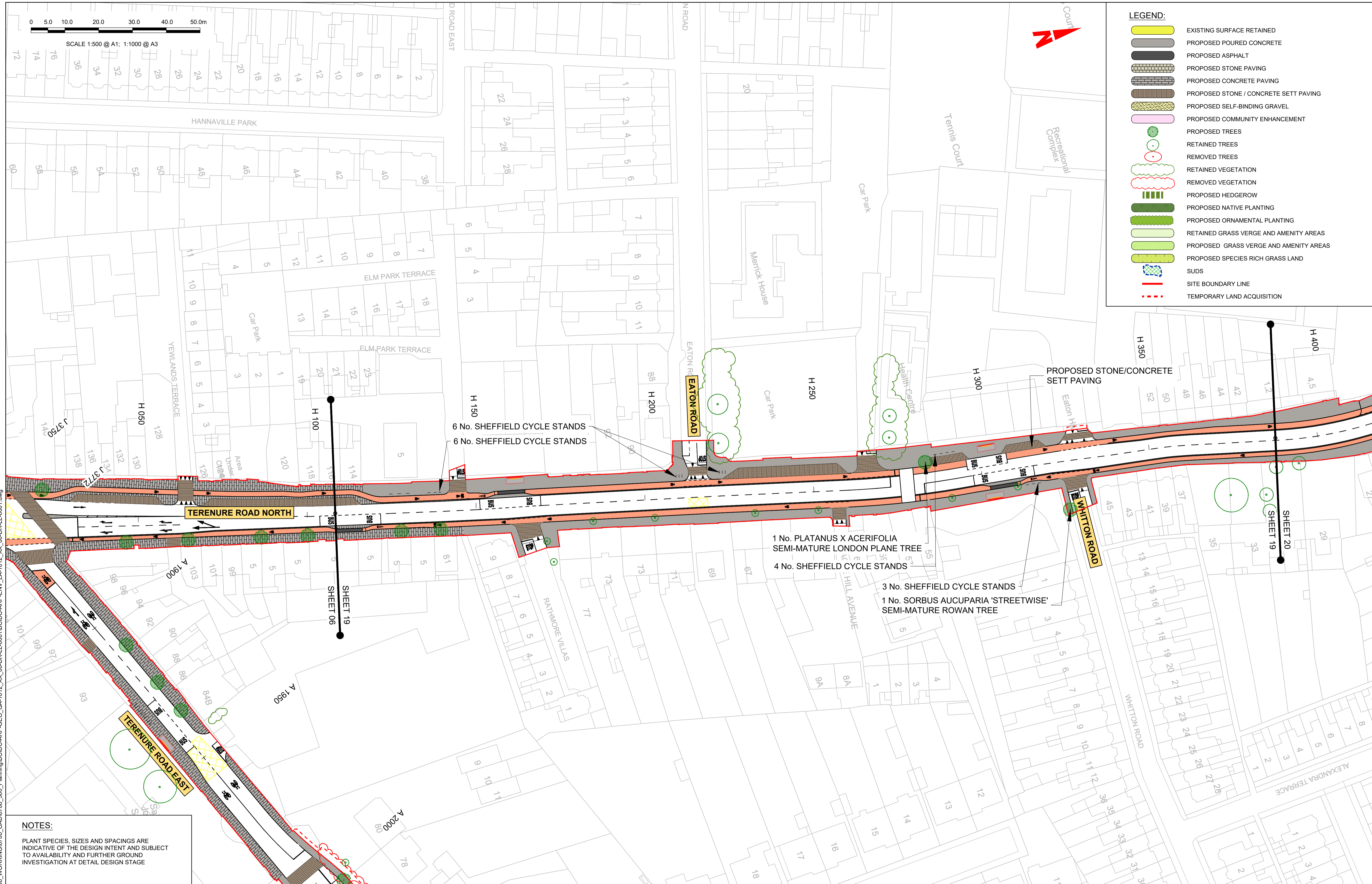
<p>Disclaimer</p> <p>a. © National Transport Authority (NTA) 2022. This drawing is confidential and the copyright in it is owned by NTA. This drawing must not be either loaned, copied or otherwise reproduced in whole or in part or used for any purpose without the prior permission of NTA.</p> <p>b. This drawing is to be used for the design element identified in the titleblock. Other information shown is to be considered indicative only. The drawing is to be read in conjunction with all other relevant design drawings.</p> <p>c. O.S. data used for plans are printed under © Ordnance Survey Ireland Government of Ireland. All rights reserved. Licence Number 2022/OSI_NMA_180 National Transport Authority. All elevations are in metres and relate to OSI Geoid Model (OSGM15) Mean Head. All Co-ordinates are in Irish Transverse Mercator Grid (ITM) as defined by OSI active local GPS station.</p> <p>d. Information concerning the position of apparatus shown on this drawing is based on drawings supplied by the utility owners and/or the utility works contractor, whilst every care has been taken in the preparation of this drawing, positions should be taken as approximate and are intended for general guidance only and no representation is made by the NTA as to the accuracy, completeness, sufficiency or otherwise of this drawing and the position of the apparatus. The information contained herein does not purport to be comprehensive or final as the apparatus is subject to being altered and/or superseded. Recipients should not rely on this information. Any liabilities are hereby expressly disclaimed.</p> <p>e. The information contained herein has been provided by the NTA but does not purport to be comprehensive or final. Recipients should not rely on the information. Neither the NTA nor any of its directors, officers, employees, agents, stakeholders or advisers make any representation or warranty as to, or accept any liability or responsibility in relation to, the adequacy, accuracy, reasonableness or completeness of the information provided as part of this document or any matter on which the information is based (including but not limited to loss or damage arising as a result of reliance by recipients on the information or any part of it). Any liabilities are hereby expressly disclaimed.</p>		<table border="1"> <thead> <tr> <th>Rev</th> <th>Date</th> <th>Drn</th> <th>Chk'd</th> <th>App'd</th> <th>Description</th> </tr> </thead> <tbody> <tr> <td>M01</td> <td>27/01/2023</td> <td>JV</td> <td>JK</td> <td>DC</td> <td>ISSUE FOR PHASE 4: PLANNING</td> </tr> </tbody> </table>	Rev	Date	Drn	Chk'd	App'd	Description	M01	27/01/2023	JV	JK	DC	ISSUE FOR PHASE 4: PLANNING	<p>Client</p> <p>Udarás Náisiúnta Iompair National Transport Authority</p>	<p>Engineering Designer</p>	<p>Programme Title</p> <p>BUSCONNECTS DUBLIN CORE BUS CORRIDORS INFRASTRUCTURE WORKS</p>
		Rev	Date	Drn	Chk'd	App'd	Description										
M01	27/01/2023	JV	JK	DC	ISSUE FOR PHASE 4: PLANNING												
<p>Date</p> <p>27/01/2023</p> <p>Scale</p> <p>1:500 @ A1 1:1000 @ A3</p> <p>Project Code</p> <p>BCIDC</p> <p>Originator Code</p> <p>ARP</p> <p>QMS Code</p> <p>268401-00</p>	<p>Drawn</p> <p>JV</p> <p>Checked</p> <p>JK</p> <p>Approved</p> <p>DC</p>	<p>Drawing Title</p> <p>TEMPLEOGUE / RATHFARNHAM TO CITY CENTRE CORE BUS CORRIDOR SCHEME LANDSCAPING GENERAL ARRANGEMENT</p>	<p>Drawing File Name</p> <p>BCIDC-ARP-ENV_LA-1012_XX_00-DR-LL-0018</p> <p>Sheet Number</p> <p>18 of 37</p> <p>Status</p> <p>A</p> <p>Rev</p> <p>M01</p>														

DO NOT SCALE USE FIGURED DIMENSIONS ONLY



LEGEND:

	EXISTING SURFACE RETAINED
	PROPOSED POURED CONCRETE
	PROPOSED ASPHALT
	PROPOSED STONE PAVING
	PROPOSED CONCRETE PAVING
	PROPOSED STONE / CONCRETE SETT PAVING
	PROPOSED SELF-BINDING GRAVEL
	PROPOSED COMMUNITY ENHANCEMENT
	PROPOSED TREES
	RETAINED TREES
	REMOVED TREES
	RETAINED VEGETATION
	REMOVED VEGETATION
	PROPOSED HEDGEROW
	PROPOSED NATIVE PLANTING
	PROPOSED ORNAMENTAL PLANTING
	RETAINED GRASS VERGE AND AMENITY AREAS
	PROPOSED GRASS VERGE AND AMENITY AREAS
	PROPOSED SPECIES RICH GRASS LAND
	SUDS
	SITE BOUNDARY LINE
	TEMPORARY LAND ACQUISITION



NOTES:

PLANT SPECIES, SIZES AND SPACINGS ARE INDICATIVE OF THE DESIGN INTENT AND SUBJECT TO AVAILABILITY AND FURTHER GROUND INVESTIGATION AT DETAIL DESIGN STAGE

Disclaimer

a. © National Transport Authority (NTA) 2022. This drawing is confidential and the copyright in it is owned by NTA. This drawing must not be either loaned, copied or otherwise reproduced in whole or in part or used for any purpose without the prior permission of NTA.

b. This drawing is to be used for the design element identified in the titlebox. Other information shown is to be considered indicative only. The drawing is to be read in conjunction with all other relevant design drawings.

c. O.S. data used for plans are printed under © Ordnance Survey Ireland Government of Ireland. All rights reserved. Licence Number 2022/OSI_NMA_180 National Transport Authority. All elevations are in metres and relate to OSI Geoid Model (OSGM15) Mean Head. All Co-ordinates are in Irish Transverse Mercator Grid (ITM) as defined by OSI active local GPS station.

d. Information concerning the position of apparatus shown on this drawing is based on drawings supplied by the utility owners and/or the utility works contractor, whilst every care has been taken in the preparation of this drawing, positions should be taken as approximate and are intended for general guidance only and no representation is made by the NTA as to the accuracy, completeness, sufficiency or otherwise of this drawing and the position of the apparatus. The information contained herein does not purport to be comprehensive or final as the apparatus is subject to being altered and/or superseded. Recipients should not rely on this information. Any liabilities are hereby expressly disclaimed.

e. The information contained herein has been provided by the NTA but does not purport to be comprehensive or final. Recipients should not rely on the information. Neither the NTA nor any of its directors, officers, employees, agents, stakeholders or advisers make any representation or warranty as to, or accept any liability or responsibility in relation to, the adequacy, accuracy, reasonableness or completeness of the information provided as part of this document or any matter on which the information is based (including but not limited to loss or damage arising as a result of reliance by recipients on the information or any part of it). Any liabilities are hereby expressly disclaimed.



Rev	Date	Drn	Chk'd	App'd	Description
M01	27/01/2023	JV	JK	DC	ISSUE FOR PHASE 4: PLANNING

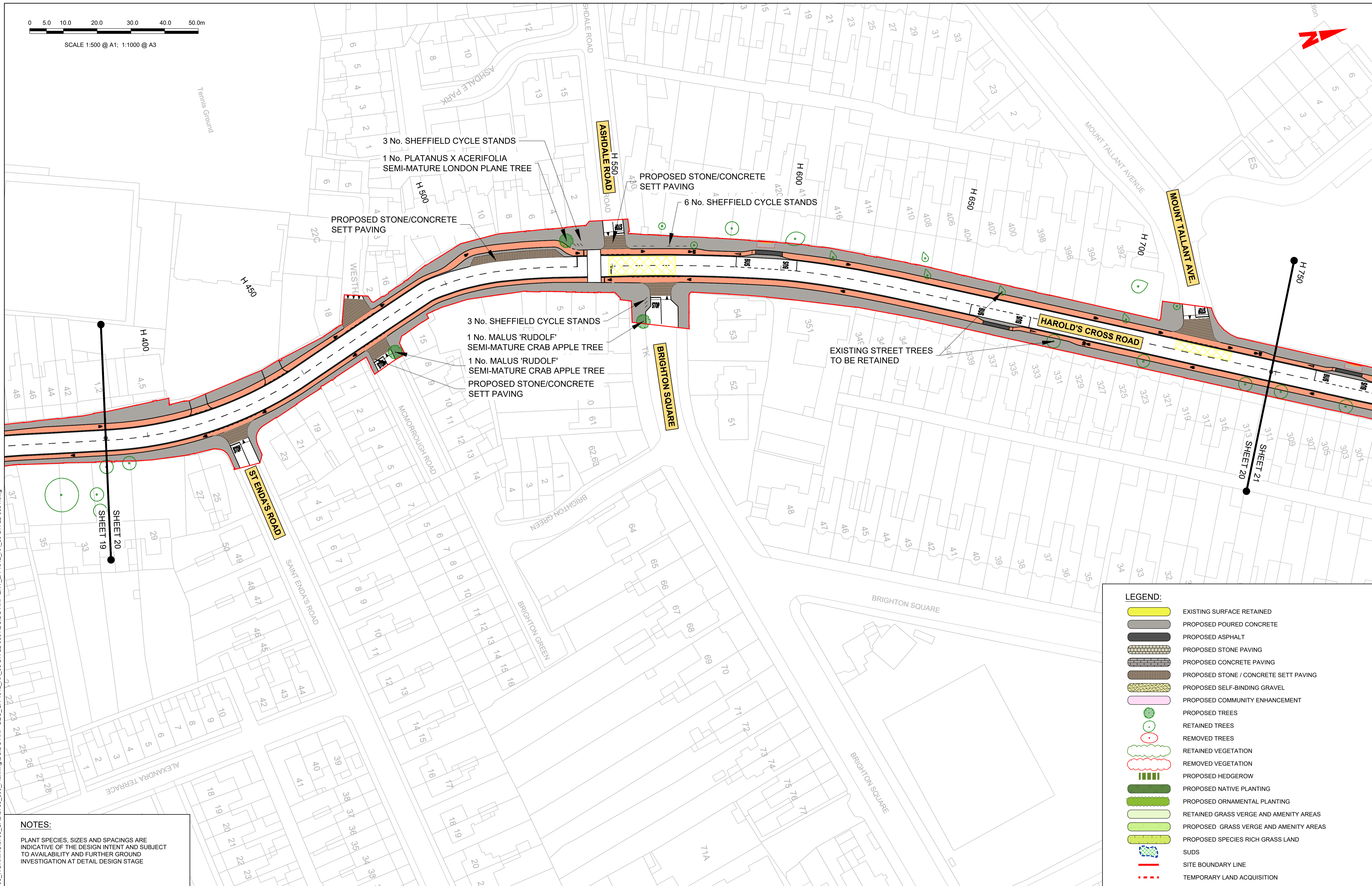
Client NTA Údarás Náisiúnta Iompair National Transport Authority		Engineering Designer ARUP		
Date 27/01/2023	Scale 1:500 @ A1 1:1000 @ A3	Drawn JV	Checked JK	Approved DC
Project Code BCIDC	Originator Code ARP	QMS Code 268401-00		

Programme Title BUSCONNECTS DUBLIN CORE BUS CORRIDORS INFRASTRUCTURE WORKS			
Drawing Title TEMPLEOGUE / RATHFARNHAM TO CITY CENTRE CORE BUS CORRIDOR SCHEME LANDSCAPING GENERAL ARRANGEMENT			
Drawing File Name BCIDC-ARP-ENV_LA-1012_XX_00-DR-LL-0019	Sheet Number 19 of 37	Status A	Rev M01

DO NOT SCALE USE FIGURED DIMENSIONS ONLY



SCALE 1:500 @ A1; 1:1000 @ A3



NOTES:

PLANT SPECIES, SIZES AND SPACINGS ARE INDICATIVE OF THE DESIGN INTENT AND SUBJECT TO AVAILABILITY AND FURTHER GROUND INVESTIGATION AT DETAIL DESIGN STAGE

LEGEND:

- EXISTING SURFACE RETAINED
- PROPOSED POURED CONCRETE
- PROPOSED ASPHALT
- PROPOSED STONE PAVING
- PROPOSED CONCRETE PAVING
- PROPOSED STONE / CONCRETE SETT PAVING
- PROPOSED SELF-BINDING GRAVEL
- PROPOSED COMMUNITY ENHANCEMENT
- PROPOSED TREES
- RETAINED TREES
- REMOVED TREES
- RETAINED VEGETATION
- REMOVED VEGETATION
- PROPOSED HEDGEROW
- PROPOSED NATIVE PLANTING
- PROPOSED ORNAMENTAL PLANTING
- RETAINED GRASS VERGE AND AMENITY AREAS
- PROPOSED GRASS VERGE AND AMENITY AREAS
- PROPOSED SPECIES RICH GRASS LAND
- SUDS
- SITE BOUNDARY LINE
- TEMPORARY LAND ACQUISITION

Y:\16708_BUSCONNECTS ED\6708_WORKING\6708_CAD\6708_300_Planning\BCIDC-ARP-ENV_LA-1012_XX_00-DR-LL-0001.dwg

Disclaimer
a. © National Transport Authority (NTA) 2022. This drawing is confidential and the copyright in it is owned by NTA. This drawing must not be either loaned, copied or otherwise reproduced in whole or in part or used for any purpose without the prior permission of NTA.
b. This drawing is to be used for the design element identified in the titleblock. Other information shown is to be considered indicative only. The drawing is to be read in conjunction with all other relevant design drawings.
c. O.S. data used for plans are printed under © Ordnance Survey Ireland Government of Ireland. All rights reserved. Licence Number 2022/OSI_NMA_180 National Transport Authority. All elevations are in metres and relate to OSI Geoid Model (OSGM15) Mean Head. All Co-ordinates are in Irish Transverse Mercator Grid (ITM) as defined by OSI active local GPS station.
d. Information concerning the position of apparatus shown on this drawing is based on drawings supplied by the utility owners and/or the utility works contractor, whilst every care has been taken in the preparation of this drawing, positions should be taken as approximate and are intended for general guidance only and no representation is made by the NTA as to the accuracy, completeness, sufficiency or otherwise of this drawing and the position of the apparatus. The information contained herein does not purport to be comprehensive or final as the apparatus is subject to being altered and/or superseded. Recipients should not rely on this information. Any liabilities are hereby expressly disclaimed.
e. The information contained herein has been provided by the NTA but does not purport to be comprehensive or final. Recipients should not rely on the information. Neither the NTA nor any of its directors, officers, employees, agents, stakeholders or advisers make any representation or warranty as to, or accept any liability or responsibility in relation to, the adequacy, accuracy, reasonableness or completeness of the information provided as part of this document or any matter on which the information is based (including but not limited to loss or damage arising as a result of reliance by recipients on the information or any part of it). Any liabilities are hereby expressly disclaimed.

Project Ireland 2040
Building Ireland's Future

Rev	Date	Drn	Chk'd	App'd	Description
M01	27/01/2023	JV	JK	DC	ISSUE FOR PHASE 4: PLANNING

Client: **NTA**
Udarás Náisiúnta Iompair
National Transport Authority

Date: 27/01/2023 Scale: 1:500 @ A1
1:1000 @ A3

Project Code: BCIDC Originator Code: ARP

Engineering Designer: **ARUP**

Drawn: JV Checked: JK Approved: DC

QMS Code: 268401-00


Programme Title: **BUSCONNECTS DUBLIN**
CORE BUS CORRIDORS INFRASTRUCTURE WORKS

Drawing Title: TEMPLEOGUE / RATHFARNHAM TO CITY CENTRE CORE BUS CORRIDOR SCHEME
LANDSCAPING GENERAL ARRANGEMENT

Drawing File Name: BCIDC-ARP-ENV_LA-1012_XX_00-DR-LL-0020 Sheet Number: 20 of 37 Status: A Rev: M01

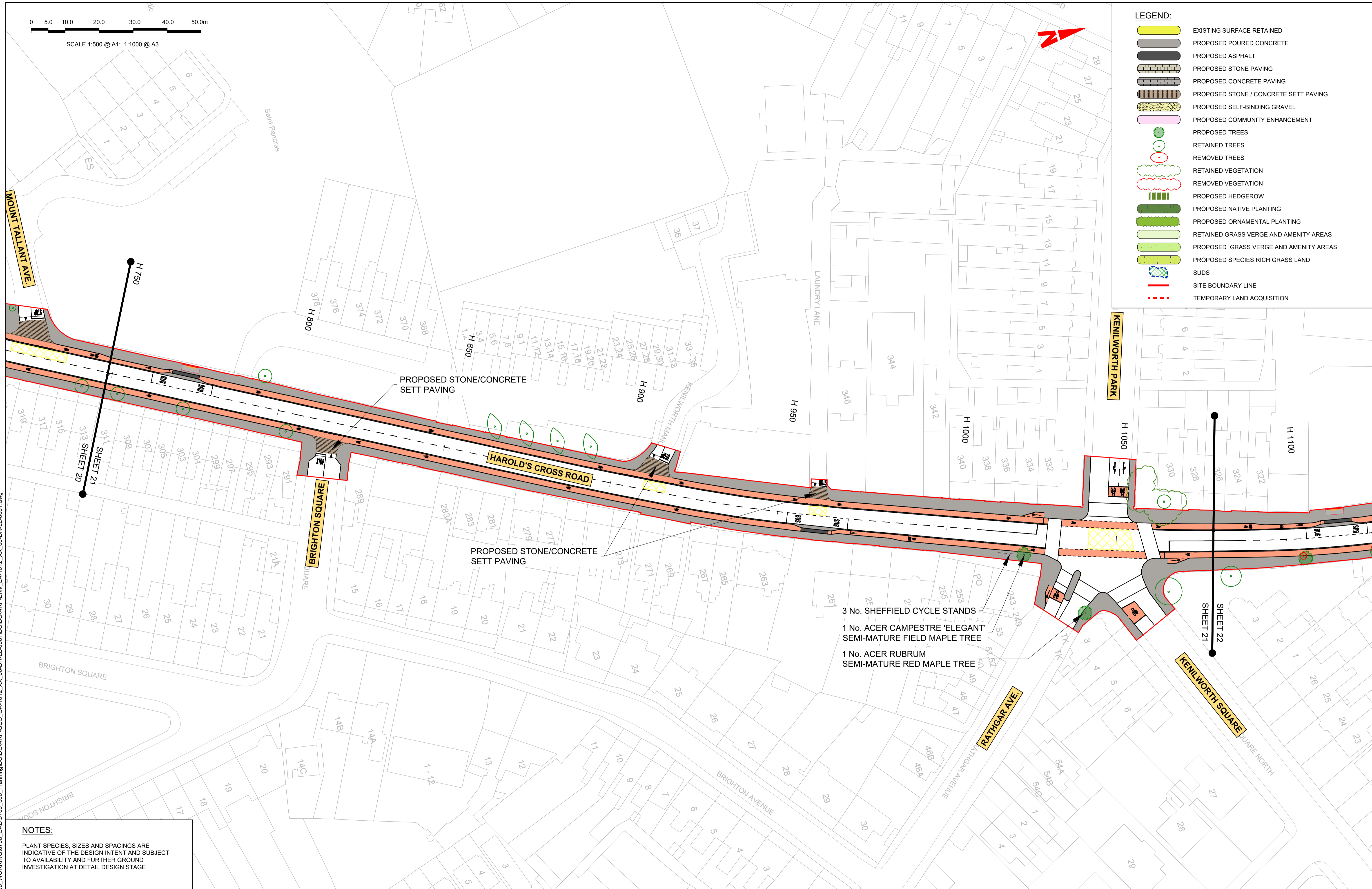
0 5.0 10.0 20.0 30.0 40.0 50.0m

SCALE 1:500 @ A1; 1:1000 @ A3



LEGEND:

- EXISTING SURFACE RETAINED
- PROPOSED POURED CONCRETE
- PROPOSED ASPHALT
- PROPOSED STONE PAVING
- PROPOSED CONCRETE PAVING
- PROPOSED STONE / CONCRETE SETT PAVING
- PROPOSED SELF-BINDING GRAVEL
- PROPOSED COMMUNITY ENHANCEMENT
- PROPOSED TREES
- RETAINED TREES
- REMOVED TREES
- RETAINED VEGETATION
- REMOVED VEGETATION
- PROPOSED HEDGEROW
- PROPOSED NATIVE PLANTING
- PROPOSED ORNAMENTAL PLANTING
- RETAINED GRASS VERGE AND AMENITY AREAS
- PROPOSED GRASS VERGE AND AMENITY AREAS
- PROPOSED SPECIES RICH GRASS LAND
- SUDS
- SITE BOUNDARY LINE
- TEMPORARY LAND ACQUISITION



NOTES:

PLANT SPECIES, SIZES AND SPACINGS ARE INDICATIVE OF THE DESIGN INTENT AND SUBJECT TO AVAILABILITY AND FURTHER GROUND INVESTIGATION AT DETAIL DESIGN STAGE

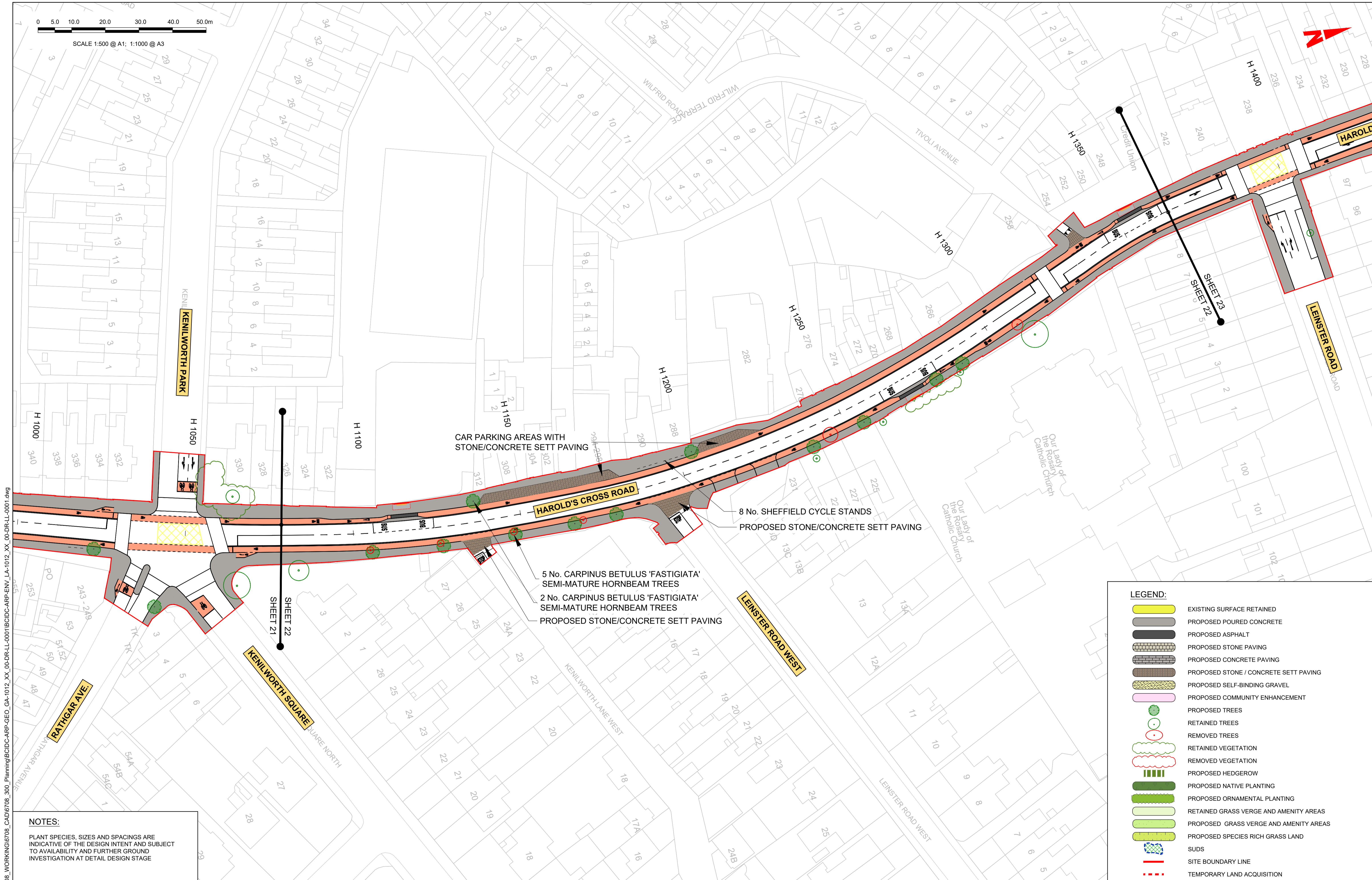
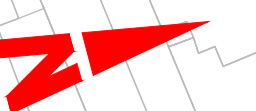
Y:\16708_BUSCONNECTS ED\6708_WORKING\6708_CAD\6708_300_Planning\BCIDC-ARP-ENV_LA-1012_XX_00-DR-LL-0001.dwg

<p>Disclaimer</p> <p>a. © National Transport Authority (NTA) 2022. This drawing is confidential and the copyright in it is owned by NTA. This drawing must not be either loaned, copied or otherwise reproduced in whole or in part or used for any purpose without the prior permission of NTA.</p> <p>b. This drawing is to be used for the design element identified in the titleblock. Other information shown is to be considered indicative only. The drawing is to be read in conjunction with all other relevant design drawings.</p> <p>c. O.S. data used for plans are printed under © Ordnance Survey Ireland Government of Ireland. All rights reserved. Licence Number 2022/OSI_NMA_180 National Transport Authority. All elevations are in metres and relate to OSI Geoid Model (OSGM15) Mean Head. All Co-ordinates are in Irish Transverse Mercator Grid (ITM) as defined by OSI active local GPS station.</p> <p>e. The information contained herein has been provided by the NTA but does not purport to be comprehensive or final. Recipients should not rely on the information. Neither the NTA nor any of its directors, officers, employees, agents, stakeholders or advisers make any representation or warranty as to, or accept any liability or responsibility in relation to, the adequacy, accuracy, reasonableness or completeness of the information provided as part of this document or any matter on which the information is based (including but not limited to loss or damage arising as a result of reliance by recipients on the information or any part of it). Any liabilities are hereby expressly disclaimed.</p>		<p>Rev M01 Date 27/01/2023 Dm JV Chk'd JK App'd DC Description ISSUE FOR PHASE 4: PLANNING</p>		<p>Client NTA Údarás Náisiúnta Iompair National Transport Authority</p>		<p>Engineering Designer ARUP</p>			<p>Programme Title BUSCONNECTS DUBLIN CORE BUS CORRIDORS INFRASTRUCTURE WORKS</p>		
<p>Date 27/01/2023 Scale 1:500 @ A1 1:1000 @ A3</p>		<p>Drawn JV Checked JK Approved DC</p>		<p>Project Code BCIDC Originator Code ARP QMS Code 268401-00</p>		<p>Drawing File Name BCIDC-ARP-ENV_LA-1012_XX_00-DR-LL-0021</p>			<p>Drawing Title TEMPLEOGUE / RATHFARNHAM TO CITY CENTRE CORE BUS CORRIDOR SCHEME LANDSCAPING GENERAL ARRANGEMENT</p>		
						<p>Sheet Number 21 of 37</p>			<p>Status A Rev M01</p>		

DO NOT SCALE USE FIGURED DIMENSIONS ONLY

0 5.0 10.0 20.0 30.0 40.0 50.0m

SCALE 1:500 @ A1; 1:1000 @ A3



NOTES:

PLANT SPECIES, SIZES AND SPACINGS ARE INDICATIVE OF THE DESIGN INTENT AND SUBJECT TO AVAILABILITY AND FURTHER GROUND INVESTIGATION AT DETAIL DESIGN STAGE

LEGEND:

- EXISTING SURFACE RETAINED
- PROPOSED POURED CONCRETE
- PROPOSED ASPHALT
- PROPOSED STONE PAVING
- PROPOSED CONCRETE PAVING
- PROPOSED STONE / CONCRETE SETT PAVING
- PROPOSED SELF-BINDING GRAVEL
- PROPOSED COMMUNITY ENHANCEMENT
- PROPOSED TREES
- RETAINED TREES
- REMOVED TREES
- RETAINED VEGETATION
- REMOVED VEGETATION
- PROPOSED HEDGEROW
- PROPOSED NATIVE PLANTING
- PROPOSED ORNAMENTAL PLANTING
- RETAINED GRASS VERGE AND AMENITY AREAS
- PROPOSED GRASS VERGE AND AMENITY AREAS
- PROPOSED SPECIES RICH GRASS LAND
- SUDS
- SITE BOUNDARY LINE
- TEMPORARY LAND ACQUISITION

Y:\16708_BUSCONNECTS ED\6708_WORKING\6708_CAD\6708_300_Planning\BCIDC-ARP-ENV_LA-1012_XX_00-DR-LL-0001.dwg

Disclaimer

a. © National Transport Authority (NTA) 2022. This drawing is confidential and the copyright in it is owned by NTA. This drawing must not be either loaned, copied or otherwise reproduced in whole or in part or used for any purpose without the prior permission of NTA.

b. This drawing is to be used for the design element identified in the titlebox. Other information shown is to be considered indicative only. The drawing is to be read in conjunction with all other relevant design drawings.

c. O.S. data used for plans are printed under © Ordnance Survey Ireland Government of Ireland. All rights reserved. Licence Number 2022/OSI_NMA_180 National Transport Authority. All elevations are in metres and relate to OSI Geoid Model (OSGM15) Mean Head. All Co-ordinates are in Irish Transverse Mercator Grid (ITM) as defined by OSI active local GPS station.

d. Information concerning the position of apparatus shown on this drawing is based on drawings supplied by the utility owners and/or the utility works contractor, whilst every care has been taken in the preparation of this drawing, positions should be taken as approximate and are intended for general guidance only and no representation is made by the NTA as to the accuracy, completeness, sufficiency or otherwise of this drawing and the position of the apparatus. The information contained herein does not purport to be comprehensive or final as the apparatus is subject to being altered and/or superseded. Recipients should not rely on this information. Any liabilities are hereby expressly disclaimed.

e. The information contained herein has been provided by the NTA but does not purport to be comprehensive or final. Recipients should not rely on the information. Neither the NTA nor any of its directors, officers, employees, agents, stakeholders or advisers make any representation or warranty as to, or accept any liability or responsibility in relation to, the adequacy, accuracy, reasonableness or completeness of the information provided as part of this document or any matter on which the information is based (including but not limited to loss or damage arising as a result of reliance by recipients on the information or any part of it). Any liabilities are hereby expressly disclaimed.



Rev	Date	Drn	Chk'd	App'd	Description
M01	27/01/2023	JV	JK	DC	ISSUE FOR PHASE 4: PLANNING

Client NTA Údarás Náisiúnta Iompair National Transport Authority		Engineering Designer ARUP		
Date 27/01/2023	Scale 1:500 @ A1 1:1000 @ A3	Drawn JV	Checked JK	Approved DC
Project Code BCIDC	Originator Code ARP	QMS Code 268401-00		























Programme Title BUSCONNECTS DUBLIN CORE BUS CORRIDORS INFRASTRUCTURE WORKS			
Drawing Title TEMPLEOGUE / RATHFARNHAM TO CITY CENTRE CORE BUS CORRIDOR SCHEME LANDSCAPING GENERAL ARRANGEMENT			
Drawing File Name BCIDC-ARP-ENV_LA-1012_XX_00-DR-LL-0022	Sheet Number 22 of 37	Status A	Rev M01

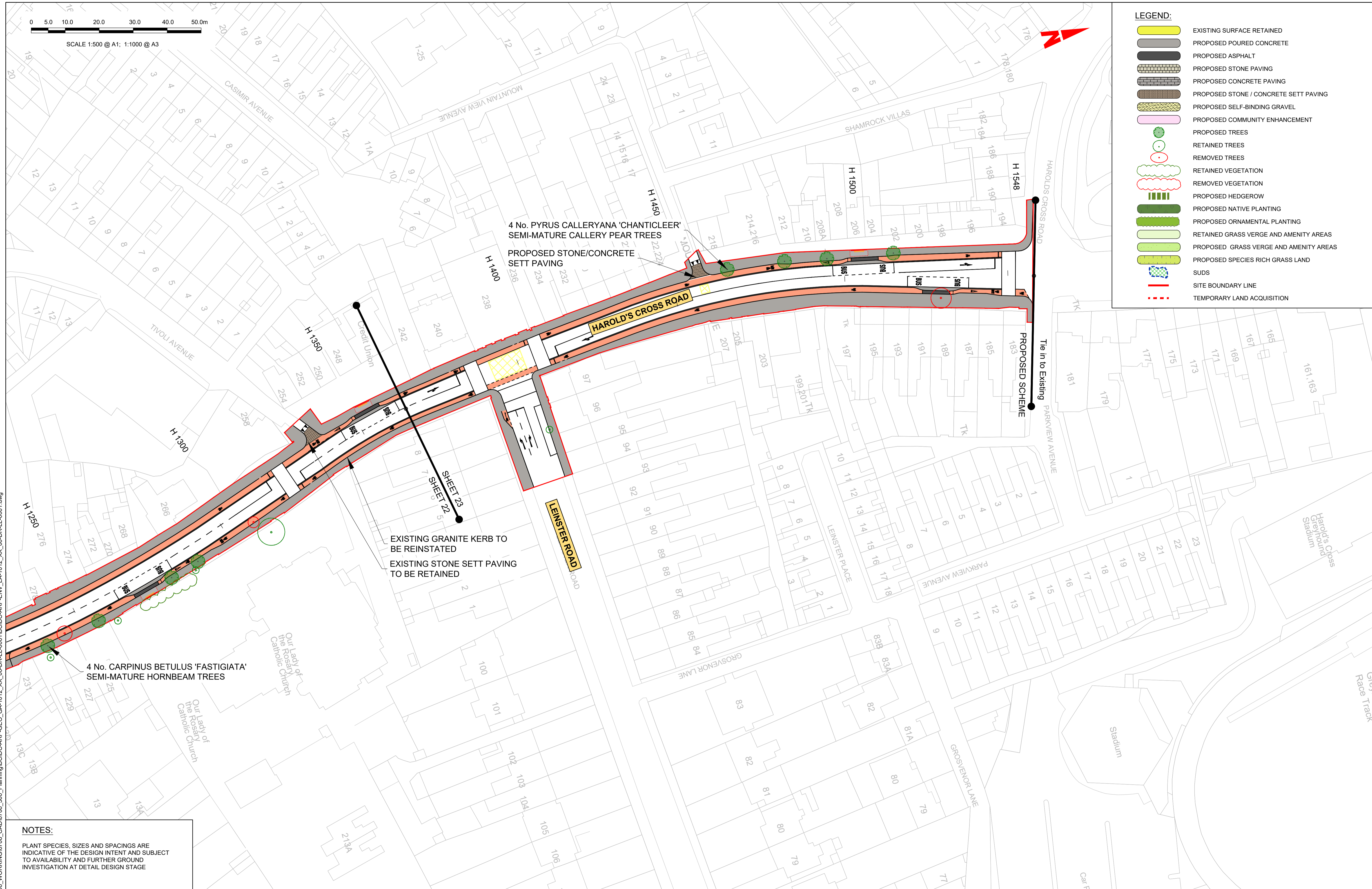
DO NOT SCALE USE FIGURED DIMENSIONS ONLY

0 50 100 200 300 400 500m

SCALE 1:500 @ A1; 1:1000 @ A3

LEGEND:

-  EXISTING SURFACE RETAINED
-  PROPOSED POURED CONCRETE
-  PROPOSED ASPHALT
-  PROPOSED STONE PAVING
-  PROPOSED CONCRETE PAVING
-  PROPOSED STONE / CONCRETE SETT PAVING
-  PROPOSED SELF-BINDING GRAVEL
-  PROPOSED COMMUNITY ENHANCEMENT
-  PROPOSED TREES
-  RETAINED TREES
-  REMOVED TREES
-  RETAINED VEGETATION
-  REMOVED VEGETATION
-  PROPOSED HEDGEROW
-  PROPOSED NATIVE PLANTING
-  PROPOSED ORNAMENTAL PLANTING
-  RETAINED GRASS VERGE AND AMENITY AREAS
-  PROPOSED GRASS VERGE AND AMENITY AREAS
-  PROPOSED SPECIES RICH GRASS LAND
-  SUDS
-  SITE BOUNDARY LINE
-  TEMPORARY LAND ACQUISITION



4 No. PYRUS CALLERYANA 'CHANTICLEER'
SEMI-MATURE CALLERY PEAR TREES
PROPOSED STONE/CONCRETE
SETT PAVING

EXISTING GRANITE KERB TO
BE REINSTATED
EXISTING STONE SETT PAVING
TO BE RETAINED

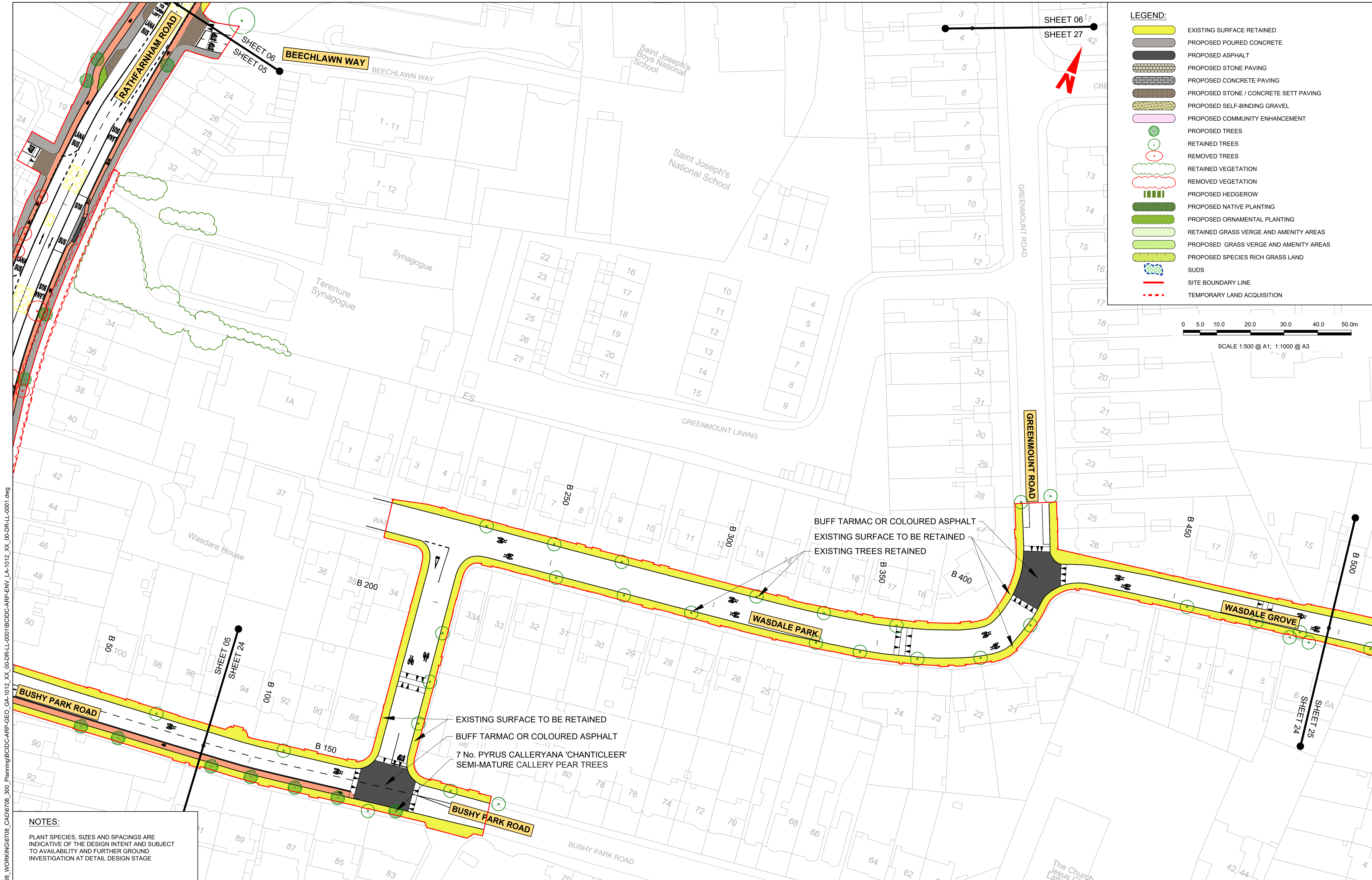
4 No. CARPINUS BETULUS 'FASTIGIATA'
SEMI-MATURE HORNBEAM TREES

SHEET 23
SHEET 22

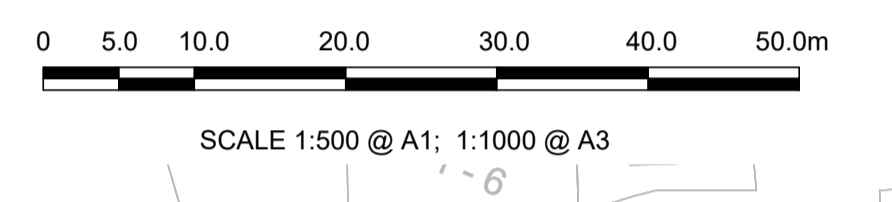
NOTES:
PLANT SPECIES, SIZES AND SPACINGS ARE INDICATIVE OF THE DESIGN INTENT AND SUBJECT TO AVAILABILITY AND FURTHER GROUND INVESTIGATION AT DETAIL DESIGN STAGE

Y:\16708_BUSCONNECTS ED\16708_WORKING\16708_CAD\16708_300_Planning\BCIDC-ARP-ENV_LA-1012_XX_00-DR-LL-0001.dwg

<p>Disclaimer</p> <p>a. © National Transport Authority (NTA) 2022. This drawing is confidential and the copyright in it is owned by NTA. This drawing must not be either loaned, copied or otherwise reproduced in whole or in part or used for any purpose without the prior permission of NTA.</p> <p>b. This drawing is to be used for the design element identified in the titleblock. Other information shown is to be considered indicative only. The drawing is to be read in conjunction with all other relevant design drawings.</p> <p>c. O.S. data used for plans are printed under © Ordnance Survey Ireland Government of Ireland. All rights reserved. Licence Number 2022/OSI_NMA_180 National Transport Authority. All elevations are in metres and relate to OSI Geoid Model (OSGM15) Mean Head. All Co-ordinates are in Irish Transverse Mercator Grid (ITM) as defined by OSI active local GPS station.</p> <p>d. Information concerning the position of apparatus shown on this drawing is based on drawings supplied by the utility owners and/or the utility works contractor, whilst every care has been taken in the preparation of this drawing, positions should be taken as approximate and are intended for general guidance only and no representation is made by the NTA as to the accuracy, completeness, sufficiency or otherwise of this drawing and the position of the apparatus. The information contained herein does not purport to be comprehensive or final as the apparatus is subject to being altered and/or superceded. Recipients should not rely on this information. Any liabilities are hereby expressly disclaimed.</p> <p>e. The information contained herein has been provided by the NTA but does not purport to be comprehensive or final. Recipients should not rely on the information. Neither the NTA nor any of its directors, officers, employees, agents, stakeholders or advisers make any representation or warranty as to, or accept any liability or responsibility in relation to, the adequacy, accuracy, reasonableness or completeness of the information provided as part of this document or any matter on which the information is based (including but not limited to loss or damage arising as a result of reliance by recipients on the information or any part of it). Any liabilities are hereby expressly disclaimed.</p>		<p>Rev M01 Date 27/01/2023 Drn JV Chk'd JK App'd DC Description ISSUE FOR PHASE 4: PLANNING</p>		<p>Client NTA Udarás Náisiúnta Iompair National Transport Authority</p>		<p>Engineering Designer ARUP</p>			<p>Programme Title BUSCONNECTS DUBLIN CORE BUS CORRIDORS INFRASTRUCTURE WORKS</p>		
<p>Date 27/01/2023 Scale 1:500 @ A1 1:1000 @ A3</p>		<p>Drawn JV Checked JK Approved DC</p>		<p>Project Code BCIDC Originator Code ARP QMS Code 268401-00</p>			<p>Drawing Title TEMPLEOGUE / RATHFARNHAM TO CITY CENTRE CORE BUS CORRIDOR SCHEME LANDSCAPING GENERAL ARRANGEMENT</p>				
<p>Drawing File Name BCIDC-ARP-ENV_LA-1012_XX_00-DR-LL-0023</p>		<p>Sheet Number 23 of 37</p>		<p>Status A</p>		<p>Rev M01</p>		<p>DO NOT SCALE USE FIGURED DIMENSIONS ONLY</p>			



- LEGEND:**
- EXISTING SURFACE RETAINED
 - PROPOSED POURED CONCRETE
 - PROPOSED ASPHALT
 - PROPOSED STONE PAVING
 - PROPOSED CONCRETE PAVING
 - PROPOSED STONE / CONCRETE SETT PAVING
 - PROPOSED SELF-BINDING GRAVEL
 - PROPOSED COMMUNITY ENHANCEMENT
 - PROPOSED TREES
 - RETAINED TREES
 - REMOVED TREES
 - RETAINED VEGETATION
 - REMOVED VEGETATION
 - PROPOSED HEDGEROW
 - PROPOSED NATIVE PLANTING
 - PROPOSED ORNAMENTAL PLANTING
 - RETAINED GRASS VERGE AND AMENITY AREAS
 - PROPOSED GRASS VERGE AND AMENITY AREAS
 - PROPOSED SPECIES RICH GRASS LAND
 - SUDS
 - SITE BOUNDARY LINE
 - TEMPORARY LAND ACQUISITION







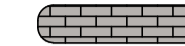

















NOTES:

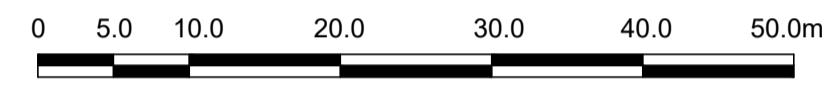
PLANT SPECIES, SIZES AND SPACINGS ARE INDICATIVE OF THE DESIGN INTENT AND SUBJECT TO AVAILABILITY AND FURTHER GROUND INVESTIGATION AT DETAIL DESIGN STAGE

<p>Disclaimer</p> <p>a. © National Transport Authority (NTA) 2022. This drawing is confidential and the copyright in it is owned by NTA. This drawing must not be either loaned, copied or otherwise reproduced in whole or in part or used for any purpose without the prior permission of NTA.</p> <p>b. This drawing is to be used for the design element identified in the titlebox. Other information shown is to be considered indicative only. The drawing is to be read in conjunction with all other relevant design drawings.</p> <p>c. O.S. data used for plans are printed under © Ordnance Survey Ireland Government of Ireland. All rights reserved. Licence Number 2022/OSI_NMA_180 National Transport Authority. All elevations are in metres and relate to OSI Geoid Model (OSGM15) Mean Head. All Co-ordinates are in Irish Transverse Mercator Grid (ITM) as defined by OSI active local GPS station.</p> <p>d. Information concerning the position of apparatus shown on this drawing is based on drawings supplied by the utility owners and/or the utility works contractor, whilst every care has been taken in the preparation of this drawing, positions should be taken as approximate and are intended for general guidance only and no representation is made by the NTA as to the accuracy, completeness, sufficiency or otherwise of this drawing and the position of the apparatus. The information contained herein does not purport to be comprehensive or final as the apparatus is subject to being altered and/or superceded. Recipients should not rely on this information. Any liabilities are hereby expressly disclaimed.</p> <p>e. The information contained herein has been provided by the NTA but does not purport to be comprehensive or final. Recipients should not rely on the information. Neither the NTA nor any of its directors, officers, employees, agents, stakeholders or advisers make any representation or warranty as to, or accept any liability or responsibility in relation to, the adequacy, accuracy, reasonableness or completeness of the information provided as part of this document or any matter on which the information is based (including but not limited to loss or damage arising as a result of reliance by recipients on the information or any part of it). Any liabilities are hereby expressly disclaimed.</p>		<table border="1"> <thead> <tr> <th>Rev</th> <th>Date</th> <th>Drn</th> <th>Chk'd</th> <th>App'd</th> <th>Description</th> </tr> </thead> <tbody> <tr> <td>M01</td> <td>27/01/2023</td> <td>JV</td> <td>JK</td> <td>DC</td> <td>ISSUE FOR PHASE 4: PLANNING</td> </tr> </tbody> </table>	Rev	Date	Drn	Chk'd	App'd	Description	M01	27/01/2023	JV	JK	DC	ISSUE FOR PHASE 4: PLANNING	<p>Client</p> <p>Udarás Náisiúnta Iompair National Transport Authority</p>	<p>Engineering Designer</p>	<p>Programme Title</p> <p>BUSCONNECTS DUBLIN CORE BUS CORRIDORS INFRASTRUCTURE WORKS</p>
		Rev	Date	Drn	Chk'd	App'd	Description										
M01	27/01/2023	JV	JK	DC	ISSUE FOR PHASE 4: PLANNING												
<p>Date</p> <p>27/01/2023</p> <p>Scale</p> <p>1:500 @ A1 1:1000 @ A3</p> <p>Project Code</p> <p>BCIDC</p> <p>Originator Code</p> <p>ARP</p> <p>QMS Code</p> <p>268401-00</p>	<p>Drawn</p> <p>JV</p> <p>Checked</p> <p>JK</p> <p>Approved</p> <p>DC</p>	<p>Drawing Title</p> <p>TEMPLEOGUE / RATHFARNHAM TO CITY CENTRE CORE BUS CORRIDOR SCHEME LANDSCAPING GENERAL ARRANGEMENT</p> <p>Drawing File Name</p> <p>BCIDC-ARP-ENV_LA-1012_XX_00-DR-LL-0024</p> <p>Sheet Number</p> <p>24 of 37</p> <p>Status</p> <p>A</p> <p>Rev</p> <p>M01</p>															

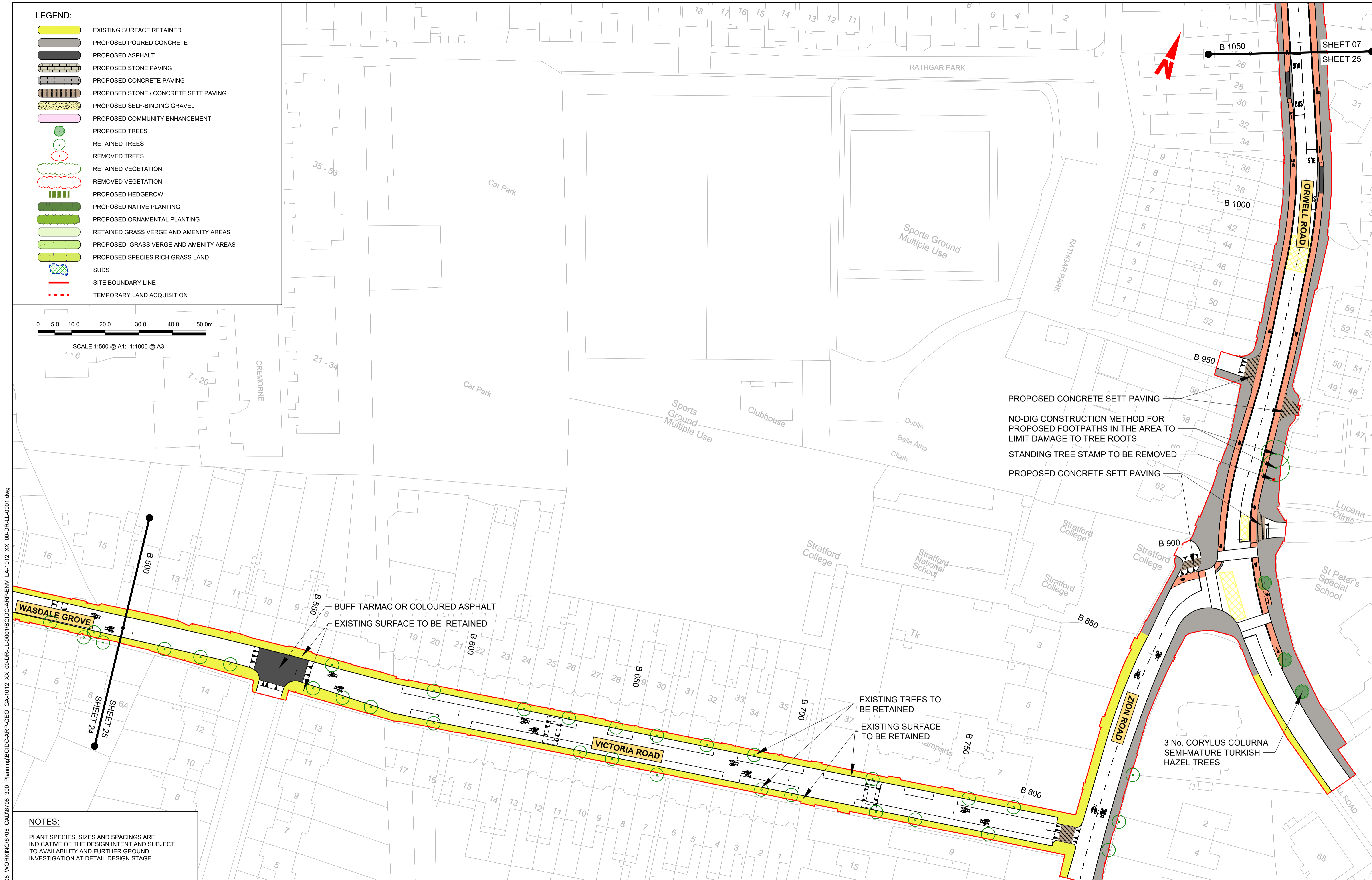
DO NOT SCALE USE FIGURED DIMENSIONS ONLY

Y:\16708_BUSCONNECTS ED\16708_WORKING\16708_CAD\1012_XX_00-DR-LL-0001.dwg

- LEGEND:**
-  EXISTING SURFACE RETAINED
 -  PROPOSED POURED CONCRETE
 -  PROPOSED ASPHALT
 -  PROPOSED STONE PAVING
 -  PROPOSED CONCRETE PAVING
 -  PROPOSED STONE / CONCRETE SETT PAVING
 -  PROPOSED SELF-BINDING GRAVEL
 -  PROPOSED COMMUNITY ENHANCEMENT
 -  PROPOSED TREES
 -  RETAINED TREES
 -  REMOVED TREES
 -  RETAINED VEGETATION
 -  REMOVED VEGETATION
 -  PROPOSED HEDGEROW
 -  PROPOSED NATIVE PLANTING
 -  PROPOSED ORNAMENTAL PLANTING
 -  RETAINED GRASS VERGE AND AMENITY AREAS
 -  PROPOSED GRASS VERGE AND AMENITY AREAS
 -  PROPOSED SPECIES RICH GRASS LAND
 -  SUDS
 -  SITE BOUNDARY LINE
 -  TEMPORARY LAND ACQUISITION



SCALE 1:500 @ A1; 1:1000 @ A3



PROPOSED CONCRETE SETT PAVING
 NO-DIG CONSTRUCTION METHOD FOR PROPOSED FOOTPATHS IN THE AREA TO LIMIT DAMAGE TO TREE ROOTS
 STANDING TREE STAMP TO BE REMOVED
 PROPOSED CONCRETE SETT PAVING

BUFF TARMAC OR COLOURED ASPHALT
 EXISTING SURFACE TO BE RETAINED

EXISTING TREES TO BE RETAINED
 EXISTING SURFACE TO BE RETAINED

3 No. CORYLUS COLUMNNA SEMI-MATURE TURKISH HAZEL TREES

NOTES:
 PLANT SPECIES, SIZES AND SPACINGS ARE INDICATIVE OF THE DESIGN INTENT AND SUBJECT TO AVAILABILITY AND FURTHER GROUND INVESTIGATION AT DETAIL DESIGN STAGE

Y:\16708_BUSCONNECTS ED\16708_WORKING\16708_CAD\16708_300_Planning\BCIDC-ARP-ENV_LA-1012_XX_00-DR-LL-0001.dwg

Disclaimer
 a. © National Transport Authority (NTA) 2022. This drawing is confidential and the copyright in it is owned by NTA. This drawing must not be either loaned, copied or otherwise reproduced in whole or in part or used for any purpose without the prior permission of NTA.
 b. This drawing is to be used for the design element identified in the titlebox. Other information shown is to be considered indicative only. The drawing is to be read in conjunction with all other relevant design drawings.
 c. O.S. data used for plans are printed under © Ordnance Survey Ireland Government of Ireland. All rights reserved. Licence Number 2022/O.S._NMA_180 National Transport Authority. All elevations are in metres and relate to O.S. Geoid Model (OSGM15) Mean Head. All Co-ordinates are in Irish

Transverse Mercator Grid (ITM) as defined by OSI active local GPS station.
 d. Information concerning the position of apparatus shown on this drawing is based on drawings supplied by the utility owners and/or the utility works contractor, whilst every care has been taken in the preparation of this drawing, positions should be taken as approximate and are intended for general guidance only and no representation is made by the NTA as to the accuracy, completeness, sufficiency or otherwise of this drawing and the apparatus. The information contained herein does not purport to be comprehensive or final as the apparatus is subject to being altered and/or superceded. Recipients should not rely on this information. Any liabilities are hereby expressly disclaimed.

e. The information contained herein has been provided by the NTA but does not purport to be comprehensive or final. Recipients should not rely on the information. Neither the NTA nor any of its directors, officers, employees, agents, stakeholders or advisers make any representation or warranty as to, or accept any liability or responsibility in relation to, the adequacy, accuracy, reasonableness or completeness of the information provided as part of this document or any matter on which the information is based (including but not limited to loss or damage arising as a result of reliance by recipients on the information or any part of it). Any liabilities are hereby expressly disclaimed.



Rev	Date	Drn	Chk'd	App'd	Description
M01	27/01/2023	JV	JK	DC	ISSUE FOR PHASE 4: PLANNING

Client
NTA
 Údarás Náisiúnta Iompair
 National Transport Authority

Engineering Designer
ARUP

Programme Title BUSCONNECTS DUBLIN CORE BUS CORRIDORS INFRASTRUCTURE WORKS			
Drawing Title TEMPLEOGUE / RATHFARNHAM TO CITY CENTRE CORE BUS CORRIDOR SCHEME LANDSCAPING GENERAL ARRANGEMENT			
Drawing File Name BCIDC-ARP-ENV_LA-1012_XX_00-DR-LL-0025	Sheet Number 25 of 37	Status A	Rev M01

DO NOT SCALE USE FIGURED DIMENSIONS ONLY

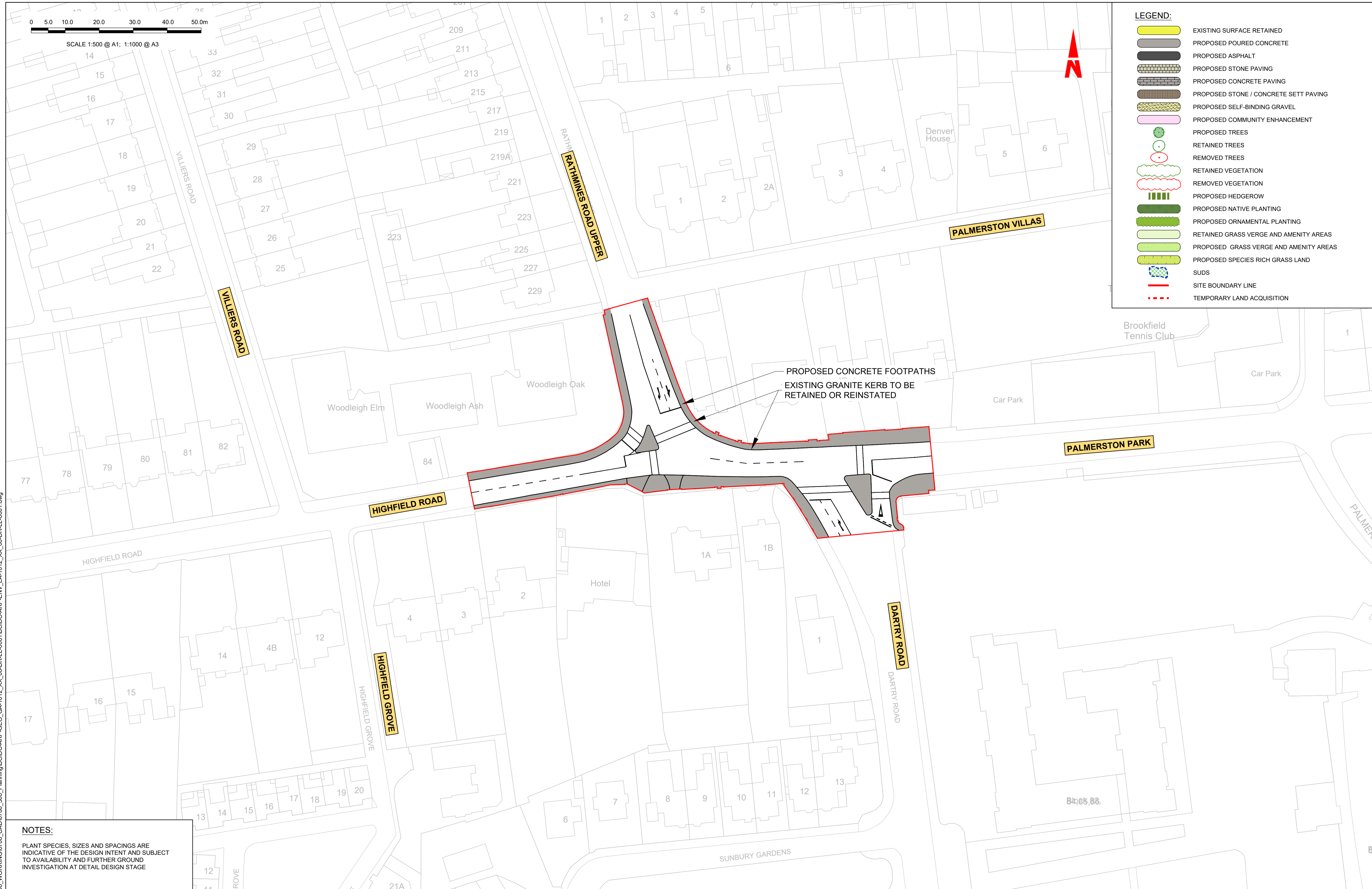


SCALE 1:500 @ A1; 1:1000 @ A3



LEGEND:

	EXISTING SURFACE RETAINED
	PROPOSED POURED CONCRETE
	PROPOSED ASPHALT
	PROPOSED STONE PAVING
	PROPOSED CONCRETE PAVING
	PROPOSED STONE / CONCRETE SETT PAVING
	PROPOSED SELF-BINDING GRAVEL
	PROPOSED COMMUNITY ENHANCEMENT
	PROPOSED TREES
	RETAINED TREES
	REMOVED TREES
	RETAINED VEGETATION
	REMOVED VEGETATION
	PROPOSED HEDGEROW
	PROPOSED NATIVE PLANTING
	PROPOSED ORNAMENTAL PLANTING
	RETAINED GRASS VERGE AND AMENITY AREAS
	PROPOSED GRASS VERGE AND AMENITY AREAS
	PROPOSED SPECIES RICH GRASS LAND
	SUDS
	SITE BOUNDARY LINE
	TEMPORARY LAND ACQUISITION



PROPOSED CONCRETE FOOTPATHS
EXISTING GRANITE KERB TO BE
RETAINED OR REINSTATED

NOTES:
PLANT SPECIES, SIZES AND SPACINGS ARE INDICATIVE OF THE DESIGN INTENT AND SUBJECT TO AVAILABILITY AND FURTHER GROUND INVESTIGATION AT DETAIL DESIGN STAGE

Disclaimer
a. © National Transport Authority (NTA) 2022. This drawing is confidential and the copyright in it is owned by NTA. This drawing must not be either loaned, copied or otherwise reproduced in whole or in part or used for any purpose without the prior permission of NTA.
b. This drawing is to be used for the design element identified in the titlebox. Other information shown is to be considered indicative only. The drawing is to be read in conjunction with all other relevant design drawings.
c. O.S. data used for plans are printed under © Ordnance Survey Ireland Government of Ireland. All rights reserved. Licence Number 2022/OSI_NMA_180 National Transport Authority. All elevations are in metres and relate to OSI Geoid Model (OSGM15) Mean Head. All Co-ordinates are in Irish Transverse Mercator Grid (ITM) as defined by OSI active local GPS station.
d. Information concerning the position of apparatus shown on this drawing is based on drawings supplied by the utility owners and/or the utility works contractor, whilst every care has been taken in the preparation of this drawing, positions should be taken as approximate and are intended for general guidance only and no representation is made by the NTA as to the accuracy, completeness, sufficiency or otherwise of this drawing and the position of the apparatus. The information contained herein does not purport to be comprehensive or final as the apparatus is subject to being altered and/or superceded. Recipients should not rely on this information. Any liabilities are hereby expressly disclaimed.
e. The information contained herein has been provided by the NTA but does not purport to be comprehensive or final. Recipients should not rely on the information. Neither the NTA nor any of its directors, officers, employees, agents, stakeholders or advisers make any representation or warranty as to, or accept any liability or responsibility in relation to, the adequacy, accuracy, reasonableness or completeness of the information provided as part of this document or any matter on which the information is based (including but not limited to loss or damage arising as a result of reliance by recipients on the information or any part of it). Any liabilities are hereby expressly disclaimed.



Rev	Date	Drn	Chk'd	App'd	Description
M01	27/01/2023	JV	JK	DC	ISSUE FOR PHASE 4: PLANNING

Client: **NTA**
Údarás Náisiúnta Iompair
National Transport Authority

Engineering Designer: **ARUP**












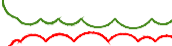










Date: 27/01/2023 | Scale: 1:500 @ A1, 1:1000 @ A3 | Drawn: JV | Checked: JK | Approved: DC

Project Code: BCIDC | Originator Code: ARP | QMS Code: 268401-00

Programme Title: BUSCONNECTS DUBLIN CORE BUS CORRIDORS INFRASTRUCTURE WORKS			
Drawing Title: TEMPLEOGUE / RATHFARNHAM TO CITY CENTRE CORE BUS CORRIDOR SCHEME LANDSCAPING GENERAL ARRANGEMENT			
Drawing File Name: BCIDC-ARP-ENV_LA-1012_XX_00-DR-LL-0026	Sheet Number: 26 of 37	Status: A	Rev: M01

DO NOT SCALE USE FIGURED DIMENSIONS ONLY

Y:\16708_BUSCONNECTS ED\16708_WORKING\16708_CAD\16708_300_Planning\BCIDC-ARP-ENV_LA-1012_XX_00-DR-LL-0001.dwg

- LEGEND:**
-  EXISTING SURFACE RETAINED
 -  PROPOSED POURED CONCRETE
 -  PROPOSED ASPHALT
 -  PROPOSED STONE PAVING
 -  PROPOSED CONCRETE PAVING
 -  PROPOSED STONE / CONCRETE SETT PAVING
 -  PROPOSED SELF-BINDING GRAVEL
 -  PROPOSED COMMUNITY ENHANCEMENT
 -  PROPOSED TREES
 -  RETAINED TREES
 -  REMOVED TREES
 -  RETAINED VEGETATION
 -  REMOVED VEGETATION
 -  PROPOSED HEDGEROW
 -  PROPOSED NATIVE PLANTING
 -  PROPOSED ORNAMENTAL PLANTING
 -  RETAINED GRASS VERGE AND AMENITY AREAS
 -  PROPOSED GRASS VERGE AND AMENITY AREAS
 -  PROPOSED SPECIES RICH GRASS LAND
 -  SUDS
 -  SITE BOUNDARY LINE
 -  TEMPORARY LAND ACQUISITION

0 5.0 10.0 20.0 30.0 40.0 50.0m

SCALE 1:500 @ A1; 1:1000 @ A3

St Mary's College

NOTES:

PLANT SPECIES, SIZES AND SPACINGS ARE INDICATIVE OF THE DESIGN INTENT AND SUBJECT TO AVAILABILITY AND FURTHER GROUND INVESTIGATION AT DETAIL DESIGN STAGE

Y:\16708_BUSCONNECTS ED\6708_WORKING\6708_CAD\6708_300_Planning\BCIDC-ARP-GEQ_GA-1012_XX_00-DR-LL-0001\BCIDC-ARP-ENV_LA-1012_XX_00-DR-LL-0001.dwg

Disclaimer

a. © National Transport Authority (NTA) 2022. This drawing is confidential and the copyright in it is owned by NTA. This drawing must not be either loaned, copied or otherwise reproduced in whole or in part or used for any purpose without the prior permission of NTA.

b. This drawing is to be used for the design element identified in the titleblock. Other information shown is to be considered indicative only. The drawing is to be read in conjunction with all other relevant design drawings.

c. O.S. data used for plans are printed under © Ordnance Survey Ireland Government of Ireland. All rights reserved. Licence Number 2022/OSI_NMA_180 National Transport Authority. All elevations are in metres and relate to OSI Geoid Model (OSGM15) Mean Head. All Co-ordinates are in Irish Transverse Mercator Grid (ITM) as defined by OSI active local GPS station.

d. Information concerning the position of apparatus shown on this drawing is based on drawings supplied by the utility owners and/or the utility works contractor, whilst every care has been taken in the preparation of this drawing, positions should be taken as approximate and are intended for general guidance only and no representation is made by the NTA as to the accuracy, completeness, sufficiency or otherwise of this drawing and the position of the apparatus. The information contained herein does not purport to be comprehensive or final as the apparatus is subject to being altered and/or superseded. Recipients should not rely on this information. Any liabilities are hereby expressly disclaimed.

e. The information contained herein has been provided by the NTA but does not purport to be comprehensive or final. Recipients should not rely on the information. Neither the NTA nor any of its directors, officers, employees, agents, stakeholders or advisers make any representation or warranty as to, or accept any liability or responsibility in relation to, the adequacy, accuracy, reasonableness or completeness of the information provided as part of this document or any matter on which the information is based (including but not limited to loss or damage arising as a result of reliance by recipients on the information or any part of it). Any liabilities are hereby expressly disclaimed.



Rev	Date	Drn	Chk'd	App'd	Description
M01	27/01/2023	JV	JK	DC	ISSUE FOR PHASE 4: PLANNING

Client NTA Udarás Náisiúnta Iompair National Transport Authority		Engineering Designer ARUP		
Date 27/01/2023	Scale 1:500 @ A1 1:1000 @ A3	Drawn JV	Checked JK	Approved DC
Project Code BCIDC	Originator Code ARP	QMS Code 268401-00		























Programme Title BUSCONNECTS DUBLIN CORE BUS CORRIDORS INFRASTRUCTURE WORKS			
Drawing Title TEMPLEOGUE / RATHFARNHAM TO CITY CENTRE CORE BUS CORRIDOR SCHEME LANDSCAPING GENERAL ARRANGEMENT			
Drawing File Name BCIDC-ARP-ENV_LA-1012_XX_00-DR-LL-0027	Sheet Number 27 of 37	Status A	Rev M01

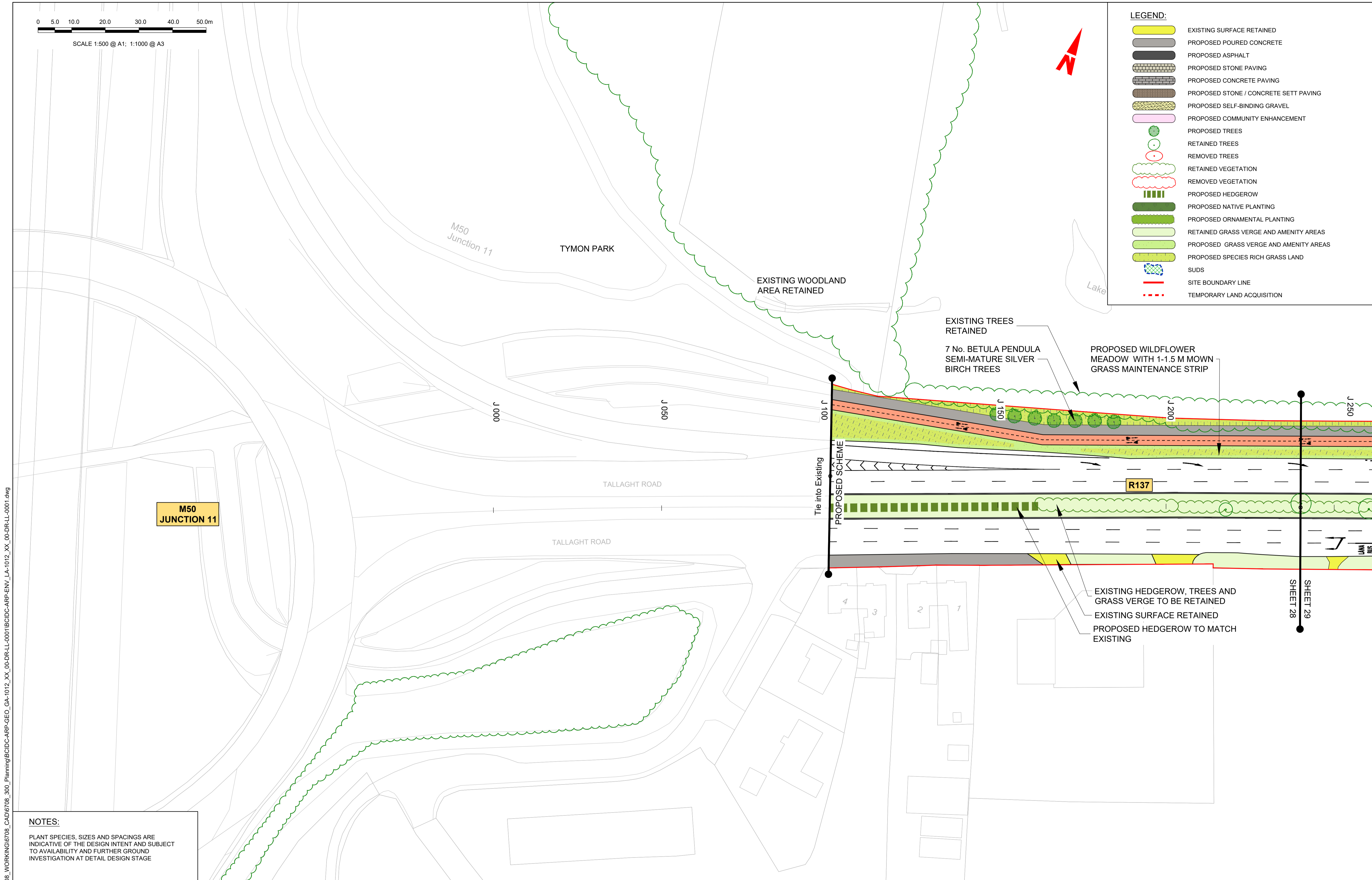
DO NOT SCALE USE FIGURED DIMENSIONS ONLY

0 5.0 10.0 20.0 30.0 40.0 50.0m

SCALE 1:500 @ A1; 1:1000 @ A3

LEGEND:

-  EXISTING SURFACE RETAINED
-  PROPOSED POURED CONCRETE
-  PROPOSED ASPHALT
-  PROPOSED STONE PAVING
-  PROPOSED CONCRETE PAVING
-  PROPOSED STONE / CONCRETE SETT PAVING
-  PROPOSED SELF-BINDING GRAVEL
-  PROPOSED COMMUNITY ENHANCEMENT
-  PROPOSED TREES
-  RETAINED TREES
-  REMOVED TREES
-  RETAINED VEGETATION
-  REMOVED VEGETATION
-  PROPOSED HEDGEROW
-  PROPOSED NATIVE PLANTING
-  PROPOSED ORNAMENTAL PLANTING
-  RETAINED GRASS VERGE AND AMENITY AREAS
-  PROPOSED GRASS VERGE AND AMENITY AREAS
-  PROPOSED SPECIES RICH GRASS LAND
-  SUDS
-  SITE BOUNDARY LINE
-  TEMPORARY LAND ACQUISITION



M50 JUNCTION 11

R137

SHEET 28
SHEET 29

NOTES:

PLANT SPECIES, SIZES AND SPACINGS ARE INDICATIVE OF THE DESIGN INTENT AND SUBJECT TO AVAILABILITY AND FURTHER GROUND INVESTIGATION AT DETAIL DESIGN STAGE

Disclaimer
a. © National Transport Authority (NTA) 2022. This drawing is confidential and the copyright in it is owned by NTA. This drawing must not be either loaned, copied or otherwise reproduced in whole or in part or used for any purpose without the prior permission of NTA.
b. This drawing is to be used for the design element identified in the titlebox. Other information shown is to be considered indicative only. The drawing is to be read in conjunction with all other relevant design drawings.
c. O.S. data used for plans are printed under © Ordnance Survey Ireland Government of Ireland. All rights reserved. Licence Number 2022/OSI_NMA_180 National Transport Authority. All elevations are in metres and relate to OSI Geoid Model (OSGM15) Mean Head. All Co-ordinates are in Irish

Transverse Mercator Grid (ITM) as defined by OSI active local GPS station.
d. Information concerning the position of apparatus shown on this drawing is based on drawings supplied by the utility owners and/or the utility works contractor, whilst every care has been taken in the preparation of this drawing, positions should be taken as approximate and are intended for general guidance only and no representation is made by the NTA as to the accuracy, completeness, sufficiency or otherwise of this drawing and the position of the apparatus. The information contained herein does not purport to be comprehensive or final as the apparatus is subject to being altered and/or superceded. Recipients should not rely on this information. Any liabilities are hereby expressly disclaimed.

e. The information contained herein has been provided by the NTA but does not purport to be comprehensive or final. Recipients should not rely on the information. Neither the NTA nor any of its directors, officers, employees, agents, stakeholders or advisers make any representation or warranty as to, or accept any liability or responsibility in relation to, the adequacy, accuracy, reasonableness or completeness of the information provided as part of this document or any matter on which the information is based (including but not limited to loss or damage arising as a result of reliance by recipients on the information or any part of it). Any liabilities are hereby expressly disclaimed.



Rev	Date	Drn	Chk'd	App'd	Description
M01	27/01/2023	JV	JK	DC	ISSUE FOR PHASE 4: PLANNING

Client
NTA
Udarás Náisiúnta Iompair
National Transport Authority

Engineering Designer
ARUP

Date	Scale	Drawn	Checked	Approved
27/01/2023	1:500 @ A1 1:1000 @ A3	JV	JK	DC

Programme Title BUSCONNECTS DUBLIN CORE BUS CORRIDORS INFRASTRUCTURE WORKS			
Drawing Title TEMPLEOGUE / RATHFARNHAM TO CITY CENTRE CORE BUS CORRIDOR SCHEME LANDSCAPING GENERAL ARRANGEMENT			
Drawing File Name BCIDC-ARP-ENV_LA-1012_XX_00-DR-LL-0028	Sheet Number 28 of 37	Status A	Rev M01






















DO NOT SCALE USE FIGURED DIMENSIONS ONLY

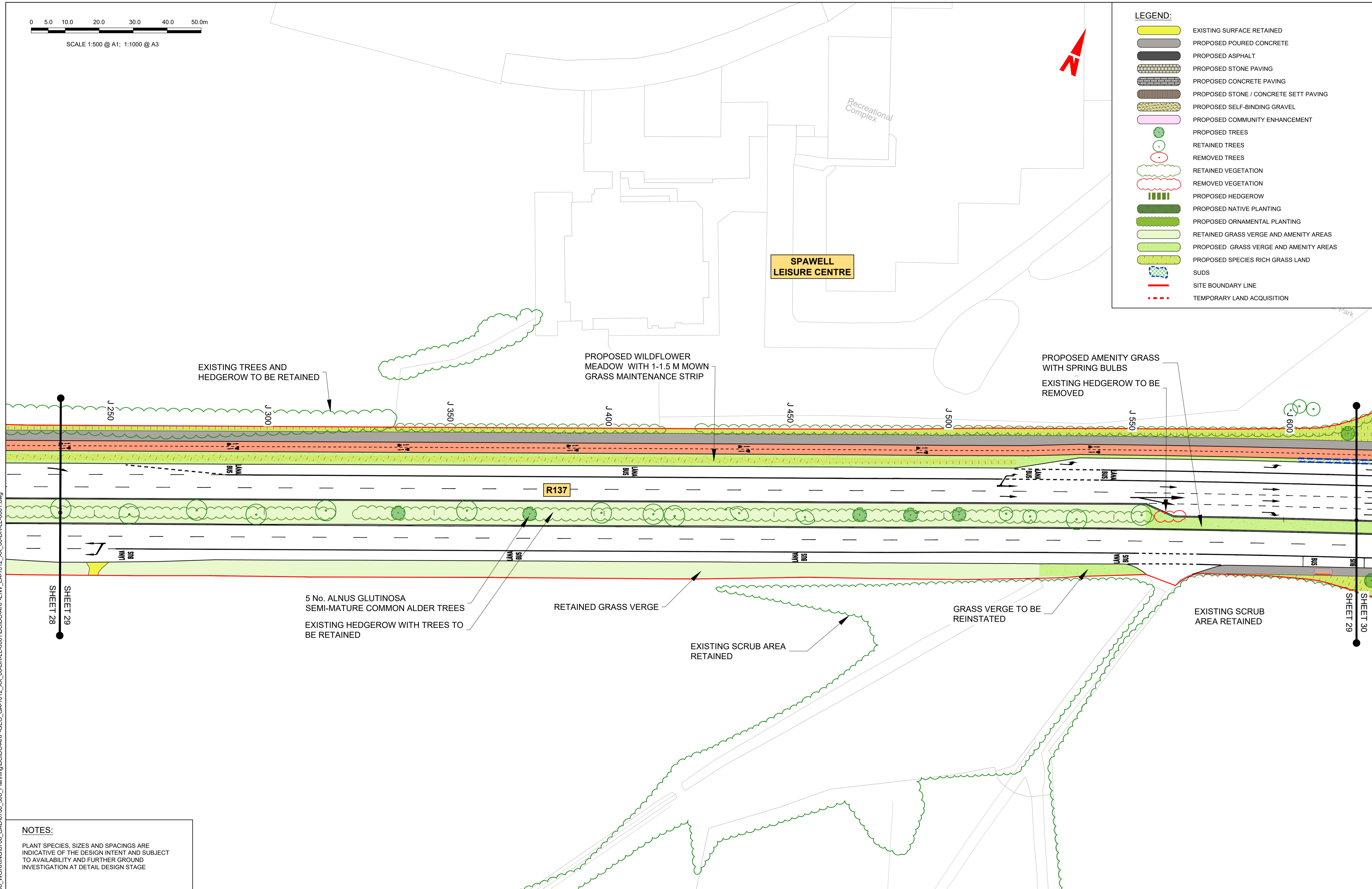
Y:\6708_BUSCONNECTS ED\6708_WORKING\6708_CAD\6708_300_Planning\BCIDC-ARP-ENV_LA-1012_XX_00-DR-LL-0001.dwg

0 5.0 10.0 20.0 30.0 40.0 50.0m

SCALE 1:500 @ A1; 1:1000 @ A3

LEGEND:

-  EXISTING SURFACE RETAINED
-  PROPOSED POURED CONCRETE
-  PROPOSED ASPHALT
-  PROPOSED STONE PAVING
-  PROPOSED CONCRETE PAVING
-  PROPOSED STONE / CONCRETE SETT PAVING
-  PROPOSED SELF-BINDING GRAVEL
-  PROPOSED COMMUNITY ENHANCEMENT
-  PROPOSED TREES
-  RETAINED TREES
-  REMOVED TREES
-  RETAINED VEGETATION
-  REMOVED VEGETATION
-  PROPOSED HEDGEROW
-  PROPOSED NATIVE PLANTING
-  PROPOSED ORNAMENTAL PLANTING
-  RETAINED GRASS VERGE AND AMENITY AREAS
-  PROPOSED GRASS VERGE AND AMENITY AREAS
-  PROPOSED SPECIES RICH GRASS LAND
-  SUDS
-  SITE BOUNDARY LINE
-  TEMPORARY LAND ACQUISITION



NOTES:

PLANT SPECIES, SIZES AND SPACINGS ARE INDICATIVE OF THE DESIGN INTENT AND SUBJECT TO AVAILABILITY AND FURTHER GROUND INVESTIGATION AT DETAIL DESIGN STAGE

Disclaimer
 a. © National Transport Authority (NTA) 2022. This drawing is confidential and the copyright in it is owned by NTA. This drawing must not be either loaned, copied or otherwise reproduced in whole or in part or used for any purpose without the prior permission of NTA.
 b. This drawing is to be used for the design element identified in the titleblock. Other information shown is to be considered indicative only. The drawing is to be read in conjunction with all other relevant design drawings.
 c. O.S. data used for plans are printed under © Ordnance Survey Ireland Government of Ireland. All rights reserved. Licence Number 2022/OSI_NMA_180 National Transport Authority. All elevations are in metres and relate to OSI Geoid Model (OSGM15) Mean Head. All Co-ordinates are in Irish

Transverse Mercator Grid (ITM) as defined by OSI active local GPS station.
 Information concerning the position of apparatus shown on this drawing is based on drawings supplied by the utility owners and/or the utility works contractor, whilst every care has been taken in the preparation of this drawing, positions should be taken as approximate and are intended for general guidance only and no representation is made by the NTA as to the accuracy, completeness, sufficiency or otherwise of this drawing and the position of the apparatus. The information contained herein does not purport to be comprehensive or final as the apparatus is subject to being altered and/or superceded. Recipients should not rely on this information. Any liabilities are hereby expressly disclaimed.


The information contained herein has been provided by the NTA but does not purport to be comprehensive or final. Recipients should not rely on the information. Neither the NTA nor any of its directors, officers, employees, agents, stakeholders or advisers make any representation or warranty as to, or accept any liability or responsibility in relation to, the adequacy, accuracy, reasonableness or completeness of the information provided as part of this document or any matter on which the information is based (including but not limited to loss or damage arising as a result of reliance by recipients on the information or any part of it). Any liabilities are hereby expressly disclaimed.



Rev	Date	Drn	Chk'd	App'd	Description
M01	27/01/2023	JV	JK	DC	ISSUE FOR PHASE 4: PLANNING

Client

 Údarás Náisiúnta Iompair
 National Transport Authority

Engineering Designer


Date	Scale	Drawn	Checked	Approved
27/01/2023	1:500 @ A1 1:1000 @ A3	JV	JK	DC

Programme Title BUSCONNECTS DUBLIN CORE BUS CORRIDORS INFRASTRUCTURE WORKS			
Drawing Title TEMPLEOGUE / RATHFARNHAM TO CITY CENTRE CORE BUS CORRIDOR SCHEME LANDSCAPING GENERAL ARRANGEMENT			
Drawing File Name BCIDC-ARP-ENV_LA-1012_XX_00-DR-LL-0029	Sheet Number 29 of 37	Status A	Rev M01

DO NOT SCALE USE FIGURED DIMENSIONS ONLY

0 5.0 10.0 20.0 30.0 40.0 50.0m

SCALE 1:500 @ A1; 1:1000 @ A3

TEMPLEOGUE CEMETERY

WELLINGTON LANE

ROSSMORE PARK

R137 TEMPLEOGUE ROAD

Tie into Wellington Lane Walking and Cycling Scheme

1 No. SORBUS AUCUPARIA 'STREETWISE' SEMI-MATURE ROWAN TREE
4 No. CORYLUS COLURNA SEMI-MATURE TURKISH HAZEL TREES
6 No. PINUS SYLVESTRIS SEMI-MATURE SCOTS PINE TREES
IRISH NATIVE SPECIES RICH GRASS AND WILDFLOWER MIXTURE

BIO-RETENTION AREA, REFER TO DRAINAGE DRAWINGS FOR DETAIL

PROPOSED AMENITY GRASS WITH SPRING BULBS
UNAVOIDABLE HEDGEROW LOSS DUE TO CARRIAGEWAY WIDENING
EXISTING MATURE TREES TO BE RETAINED

PROPOSED AMENITY GRASS

PROPOSED TREES TO REPAIR WOODLAND EDGE
PROPOSED TREES TO REPAIR WOODLAND EDGE
FREE STANDING STONE ARCH TO BE CONSERVED AND OPENED TO THE PUBLIC
INFILL HIGH QUALITY STONE PAVING AROUND ARCH
PAVING BAND TO SHOW OLD WALL ALIGNMENT
3 No. PRUNUS AVIUM 'PLENA' SEMI-MATURE WILD CHERRY TREES WITH ORNAMENTAL PLANTING

3 No. CORYLUS COLURNA SEMI-MATURE TURKISH HAZEL TREES
4 No. PRUNUS PADUS SEMI-MATURE BIRD CHERRY TREES
3 No. PINUS SYLVESTRIS SEMI-MATURE SCOTS PINE TREES
IRISH NATIVE SPECIES RICH GRASS AND WILDFLOWER MIXTURE
11 No. BETULA PENDULA SEMI-MATURE SILVER BIRCH TREES

EXISTING TREES AND SCRUB AREA

EXISTING HEDGE TO BE RETAINED
18 No. ULMUS 'NEW HORIZON' SEMI-MATURE ELM TREES

SPAWELL

Tie into Dodder Greenway

NOTES:

PLANT SPECIES, SIZES AND SPACINGS ARE INDICATIVE OF THE DESIGN INTENT AND SUBJECT TO AVAILABILITY AND FURTHER GROUND INVESTIGATION AT DETAIL DESIGN STAGE

LEGEND:

- EXISTING SURFACE RETAINED
- PROPOSED POURED CONCRETE
- PROPOSED ASPHALT
- PROPOSED STONE PAVING
- PROPOSED CONCRETE PAVING
- PROPOSED STONE / CONCRETE SETT PAVING
- PROPOSED SELF-BINDING GRAVEL
- PROPOSED COMMUNITY ENHANCEMENT
- PROPOSED TREES
- RETAINED TREES
- REMOVED TREES
- RETAINED VEGETATION
- REMOVED VEGETATION
- PROPOSED HEDGEROW
- PROPOSED NATIVE PLANTING
- PROPOSED ORNAMENTAL PLANTING
- RETAINED GRASS VERGE AND AMENITY AREAS
- PROPOSED GRASS VERGE AND AMENITY AREAS
- PROPOSED SPECIES RICH GRASS LAND
- SUDS
- SITE BOUNDARY LINE
- TEMPORARY LAND ACQUISITION

Disclaimer
a. © National Transport Authority (NTA) 2022. This drawing is confidential and the copyright in it is owned by NTA. This drawing must not be either loaned, copied or otherwise reproduced in whole or in part or used for any purpose without the prior permission of NTA.
b. This drawing is to be used for the design element identified in the titlebox. Other information shown is to be considered indicative only. The drawing is to be read in conjunction with all other relevant design drawings.
c. O.S. data used for plans are printed under © Ordnance Survey Ireland Government of Ireland. All rights reserved. Licence Number 2022/OSI_NMA_180 National Transport Authority. All elevations are in metres and relate to OSI Geoid Model (OSGM15) Mean Head. All Co-ordinates are in Irish Transverse Mercator Grid (ITM) as defined by OSI active local GPS station.
d. Information concerning the position of apparatus shown on this drawing is based on drawings supplied by the utility owners and/or the utility works contractor, whilst every care has been taken in the preparation of this drawing, positions should be taken as approximate and are intended for general guidance only and no representation is made by the NTA as to the accuracy, completeness, sufficiency or otherwise of this drawing and the position of the apparatus. The information contained herein does not purport to be comprehensive or final as the apparatus is subject to being altered and/or superceded. Recipients should not rely on this information. Any liabilities are hereby expressly disclaimed.
e. The information contained herein has been provided by the NTA but does not purport to be comprehensive or final. Recipients should not rely on the information. Neither the NTA nor any of its directors, officers, employees, agents, stakeholders or advisers make any representation or warranty as to, or accept any liability or responsibility in relation to, the adequacy, accuracy, reasonableness or completeness of the information provided as part of this document or any matter on which the information is based (including but not limited to loss or damage arising as a result of reliance by recipients on the information or any part of it). Any liabilities are hereby expressly disclaimed.

Project Ireland 2040
Building Ireland's Future

Rev	Date	Drn	Chk'd	App'd	Description
M01	27/01/2023	JV	JK	DC	ISSUE FOR PHASE 4: PLANNING

Client: **NTA**
Údarás Náisiúnta Iompair
National Transport Authority

Engineering Designer: **ARUP**

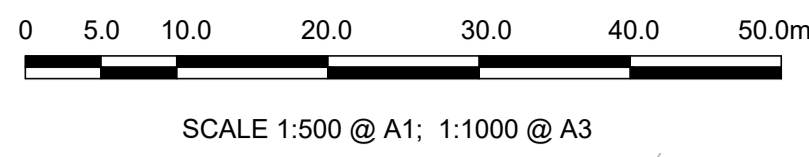
Date: 27/01/2023 Scale: 1:500 @ A1, 1:1000 @ A3
Drawn: JV Checked: JK Approved: DC

Project Code: BCIDC Originator Code: ARP QMS Code: 268401-00

Programme Title: **BUSCONNECTS DUBLIN CORE BUS CORRIDORS INFRASTRUCTURE WORKS**

Drawing Title: **TEMPLEOGUE / RATHFARNHAM TO CITY CENTRE CORE BUS CORRIDOR SCHEME LANDSCAPING GENERAL ARRANGEMENT**

Drawing File Name: BCIDC-ARP-ENV_LA-1012_XX_00-DR-LL-0030 Sheet Number: 30 of 37 Status: A Rev: M01



LEGEND:

	EXISTING SURFACE RETAINED
	PROPOSED POURED CONCRETE
	PROPOSED ASPHALT
	PROPOSED STONE PAVING
	PROPOSED CONCRETE PAVING
	PROPOSED STONE / CONCRETE SETT PAVING
	PROPOSED SELF-BINDING GRAVEL
	PROPOSED COMMUNITY ENHANCEMENT
	PROPOSED TREES
	RETAINED TREES
	REMOVED TREES
	RETAINED VEGETATION
	REMOVED VEGETATION
	PROPOSED HEDGEROW
	PROPOSED NATIVE PLANTING
	PROPOSED ORNAMENTAL PLANTING
	RETAINED GRASS VERGE AND AMENITY AREAS
	PROPOSED GRASS VERGE AND AMENITY AREAS
	PROPOSED SPECIES RICH GRASS LAND
	SUDS
	SITE BOUNDARY LINE
	TEMPORARY LAND ACQUISITION

2 No. PRUNUS AVIUM 'PLENA'
SEMI-MATURE WILD CHERRY TREES
3 No. ULMUS 'NEW HORIZON'
SEMI-MATURE ELM TREES
4 No. SHEFFIELD CYCLE STANDS
PROPOSED ORNAMENTAL
PLANTING

1 No. CORYLUS COLURNA
SEMI-MATURE TURKISH HAZEL TREE

6 No. BETULA PENDULA
SEMI-MATURE SILVER BIRCH TREES
EXISTING TREES AND
GRASS VERGE TO BE
RETAINED

EXISTING HEDGE AND GRASS
VERGE TO BE RETAINED
9 No. ACER CAMPESTRE 'ELEGANT'
SEMI-MATURE FIELD MAPLE TREES
PROPOSED STONE/CONCRETE
SETT PAVING

6 No. PRUNUS PADUS SEMI-MATURE
BIRD CHERRY TREES
IRISH NATIVE SPECIES RICH GRASS
AND WILDFLOWER MIXTURE

6 No. QUERCUS PALUSTRIS
'FASTIGIATA' SEMI-MATURE
PIN OAK TREES
5 No. PINUS SYLVESTRIS
SEMI-MATURE SCOTS PINE TREES
WITH IRISH NATIVE SPECIES RICH
GRASS AND WILDFLOWER MIXTURE

NOTES:
PLANT SPECIES, SIZES AND SPACINGS ARE
INDICATIVE OF THE DESIGN INTENT AND SUBJECT
TO AVAILABILITY AND FURTHER GROUND
INVESTIGATION AT DETAIL DESIGN STAGE

Y:\16708_BUSCONNECTS ED\6708_WORKING\6708_CAD\6708_300_Planning\BCIDC-ARP-ENV_LA-1012_XX_00-DR-LL-0001.dwg

Disclaimer
a. © National Transport Authority (NTA) 2022. This drawing is confidential and the copyright in it is owned by NTA. This drawing must not be either loaned, copied or otherwise reproduced in whole or in part or used for any purpose without the prior permission of NTA.
b. This drawing is to be used for the design element identified in the titlebox. Other information shown is to be considered indicative only. The drawing is to be read in conjunction with all other relevant design drawings.
c. O.S. data used for plans are printed under © Ordnance Survey Ireland Government of Ireland. All rights reserved. Licence Number 2022/OSI_NMA_180 National Transport Authority. All elevations are in metres and relate to OSI Geoid Model (OSGM15) Mean Head. All Co-ordinates are in Irish Transverse Mercator Grid (ITM) as defined by OSI active local GPS station.
d. Information concerning the position of apparatus shown on this drawing is based on drawings supplied by the utility owners and/or the utility works contractor, whilst every care has been taken in the preparation of this drawing, positions should be taken as approximate and are intended for general guidance only and no representation is made by the NTA as to the accuracy, completeness, sufficiency or otherwise of this drawing and the position of the apparatus. The information contained herein does not purport to be comprehensive or final as the apparatus is subject to being altered and/or superceded. Recipients should not rely on this information. Any liabilities are hereby expressly disclaimed.
e. The information contained herein has been provided by the NTA but does not purport to be comprehensive or final. Recipients should not rely on the information. Neither the NTA nor any of its directors, officers, employees, agents, stakeholders or advisers make any representation or warranty as to, or accept any liability or responsibility in relation to, the adequacy, accuracy, reasonableness or completeness of the information provided as part of this document or any matter on which the information is based (including but not limited to loss or damage arising as a result of reliance by recipients on the information or any part of it). Any liabilities are hereby expressly disclaimed.



Rev	Date	Drn	Chk'd	App'd	Description
M01	27/01/2023	JV	JK	DC	ISSUE FOR PHASE 4: PLANNING

Client: **NTA**
Udarás Náisiúnta Iompair
National Transport Authority

Engineering Designer: **ARUP**

Date: 27/01/2023 | Scale: 1:500 @ A1, 1:1000 @ A3 | Drawn: JV | Checked: JK | Approved: DC

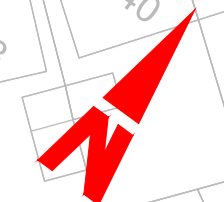
Project Code: BCIDC | Originator Code: ARP | QMS Code: 268401-00

Programme Title: BUSCONNECTS DUBLIN CORE BUS CORRIDORS INFRASTRUCTURE WORKS			
Drawing Title: TEMPLEOGUE / RATHFARNHAM TO CITY CENTRE CORE BUS CORRIDOR SCHEME LANDSCAPING GENERAL ARRANGEMENT			
Drawing File Name: BCIDC-ARP-ENV_LA-1012_XX_00-DR-LL-0031	Sheet Number: 31 of 37	Status: A	Rev: M01

DO NOT SCALE USE FIGURED DIMENSIONS ONLY



SCALE 1:500 @ A1; 1:1000 @ A3



2 No. PRUNUS PADUS SEMI-MATURE BIRD CHERRY TREES
 PROPOSED SUSTAINABLE DRAINAGE SYSTEM AREAS WITH ORNAMENTAL PLANTING
 3 No. MALUS 'RUDOLF' SEMI-MATURE CRAB APPLE TREES
 2 No. PRUNUS AVIUM 'PLENA' SEMI-MATURE WILD CHERRY TREES

6 No. SORBUS AUCUPARIA 'STREETWISE' SEMI-MATURE ROWAN TREES

NEW FRONT BOUNDARY WALL TO BE REINSTATED ON THE NEW SETBACK BOUNDARY LINE, ANY DISTURBED LANDSCAPING TO BE REINSTATED

7 No. SORBUS ARIA 'MAJESTICA' SEMI-MATURE WHITEBEAM TREE

NEW FRONT BOUNDARY WALL TO BE REINSTATED ON THE NEW SETBACK BOUNDARY LINE, ANY DISTURBED LANDSCAPING TO BE REINSTATED

EXISTING PLAYGROUND TO BE REINSTATED

1 No. CORYLUS COLURNA SEMI-MATURE TURKISH HAZEL TREE
 REINSTATED AMENITY GRASS
 1 No. PINUS SYLVESTRIS SEMI-MATURE SCOTS PINE TREE

SHARED STREET TREATMENT WITH PROPOSED CONCRETE SETT PAVING

EXISTING MATURE TREES AND SHRUBS AREAS

2 No. SORBUS ARIA 'MAJESTICA' SEMI-MATURE WHITEBEAM TREES

EXISTING MATURE TREES AND SHRUBS AREAS

NOTES:
 PLANT SPECIES, SIZES AND SPACINGS ARE INDICATIVE OF THE DESIGN INTENT AND SUBJECT TO AVAILABILITY AND FURTHER GROUND INVESTIGATION AT DETAIL DESIGN STAGE

LEGEND:

- EXISTING SURFACE RETAINED
- PROPOSED POURED CONCRETE
- PROPOSED ASPHALT
- PROPOSED STONE PAVING
- PROPOSED CONCRETE PAVING
- PROPOSED STONE / CONCRETE SETT PAVING
- PROPOSED SELF-BINDING GRAVEL
- PROPOSED COMMUNITY ENHANCEMENT
- PROPOSED TREES
- RETAINED TREES
- REMOVED TREES
- RETAINED VEGETATION
- REMOVED VEGETATION
- PROPOSED HEDGEROW
- PROPOSED NATIVE PLANTING
- PROPOSED ORNAMENTAL PLANTING
- RETAINED GRASS VERGE AND AMENITY AREAS
- PROPOSED GRASS VERGE AND AMENITY AREAS
- PROPOSED SPECIES RICH GRASS LAND
- SUDS
- SITE BOUNDARY LINE
- TEMPORARY LAND ACQUISITION

Y:\16708_BUSCONNECTS ED\6708_WORKING\6708_CAD\6708_300_Planning\BCIDC-ARP-ENV_LA-1012_XX_00-DR-LL-0001.dwg

<p>Disclaimer</p> <p>a. © National Transport Authority (NTA) 2022. This drawing is confidential and the copyright in it is owned by NTA. This drawing must not be either loaned, copied or otherwise reproduced in whole or in part or used for any purpose without the prior permission of NTA.</p> <p>b. This drawing is to be used for the design element identified in the titleblock. Other information shown is to be considered indicative only. The drawing is to be read in conjunction with all other relevant design drawings.</p> <p>c. O.S. data used for plans are printed under © Ordnance Survey Ireland Government of Ireland. All rights reserved. Licence Number 2022/OSI_NMA_180 National Transport Authority. All elevations are in metres and relate to OSI Geoid Model (OSGM15) Mean Head. All Co-ordinates are in Irish Transverse Mercator Grid (ITM) as defined by OSI active local GPS station.</p> <p>d. Information concerning the position of apparatus shown on this drawing is based on drawings supplied by the utility owners and/or the utility works contractor, whilst every care has been taken in the preparation of this drawing, positions should be taken as approximate and are intended for general guidance only and no representation is made by the NTA as to the accuracy, completeness, sufficiency or otherwise of this drawing and the position of the apparatus. The information contained herein does not purport to be comprehensive or final as the apparatus is subject to being altered and/or superceded. Recipients should not rely on this information. Any liabilities are hereby expressly disclaimed.</p> <p>e. The information contained herein has been provided by the NTA but does not purport to be comprehensive or final. Recipients should not rely on the information. Neither the NTA nor any of its directors, officers, employees, agents, stakeholders or advisers make any representation or warranty as to, or accept any liability or responsibility in relation to, the adequacy, accuracy, reasonableness or completeness of the information provided as part of this document or any matter on which the information is based (including but not limited to loss or damage arising as a result of reliance by recipients on the information or any part of it). Any liabilities are hereby expressly disclaimed.</p>		<p>Rev M01 Date 27/01/2023 Dm JV Chk'd JK App'd DC Description ISSUE FOR PHASE 4: PLANNING</p>		<p>Client NTA Údarás Náisiúnta Iompair National Transport Authority</p>		<p>Engineering Designer ARUP</p>		<p>Programme Title BUSCONNECTS DUBLIN CORE BUS CORRIDORS INFRASTRUCTURE WORKS</p>	
<p>Date 27/01/2023 Scale 1:500 @ A1 1:1000 @ A3</p>		<p>Drawn JV Checked JK Approved DC</p>		<p>Project Code BCIDC Originator Code ARP QMS Code 268401-00</p>		<p>Drawing File Name BCIDC-ARP-ENV_LA-1012_XX_00-DR-LL-0032 Sheet Number 32 of 37 Status A Rev M01</p>		<p>Drawing Title TEMPLEOGUE / RATHFARNHAM TO CITY CENTRE CORE BUS CORRIDOR SCHEME LANDSCAPING GENERAL ARRANGEMENT</p>	

DO NOT SCALE USE FIGURED DIMENSIONS ONLY

0 5.0 10.0 20.0 30.0 40.0 50.0m

SCALE 1:500 @ A1; 1:1000 @ A3



FORTROSE PARK

TEMPLEVILLE PARK

TEMPLEVILLE ROAD

TEMPLEOGUE VILLAGE

TEMPLEOGUE VILLAGE INITIATIVE (BY SDCC)

TEMPLEOGUE TENNIS CLUB

R137 TEMPLEOGUE ROAD

SPRINGFIELD AVENUE

1 No. ACER CAMPESTRE 'ELEGANT'
SEMI-MATURE FIELD MAPLE TREE
1 No. PRUNUS AVIUM 'PLENA'
SEMI-MATURE WILD CHERRY TREES
PROPOSED ORNAMENTAL PLANTING
PROPOSED SUDS AREAS WITH
ORNAMENTAL PLANTING FOR
SURFACE WATER COLLECTION

3 No. ACER RUBRUM
SEMI-MATURE RED MAPLE TREES

2 No. PRUNUS AVIUM 'PLENA'
SEMI-MATURE WILD CHERRY TREES
PROPOSED SUDS AREAS WITH ORNAMENTAL
PLANTING FOR SURFACE WATER COLLECTION
2 No. CERCIS CANADENSIS 'FOREST
PANSY' SEMI-MATURE REDBUD TREES
EXISTING STATUE WITH PLANTING TO BE RETAINED

TIE INTO EXISTING

LEGEND:

	EXISTING SURFACE RETAINED
	PROPOSED POURED CONCRETE
	PROPOSED ASPHALT
	PROPOSED STONE PAVING
	PROPOSED CONCRETE PAVING
	PROPOSED STONE / CONCRETE SETT PAVING
	PROPOSED SELF-BINDING GRAVEL
	PROPOSED COMMUNITY ENHANCEMENT
	PROPOSED TREES
	RETAINED TREES
	REMOVED TREES
	RETAINED VEGETATION
	REMOVED VEGETATION
	PROPOSED HEDGEROW
	PROPOSED NATIVE PLANTING
	PROPOSED ORNAMENTAL PLANTING
	RETAINED GRASS VERGE AND AMENITY AREAS
	PROPOSED GRASS VERGE AND AMENITY AREAS
	PROPOSED SPECIES RICH GRASS LAND
	SUDS
	SITE BOUNDARY LINE
	TEMPORARY LAND ACQUISITION

NOTES:
PLANT SPECIES, SIZES AND SPACINGS ARE INDICATIVE OF THE DESIGN INTENT AND SUBJECT TO AVAILABILITY AND FURTHER GROUND INVESTIGATION AT DETAIL DESIGN STAGE

Disclaimer
a. © National Transport Authority (NTA) 2022. This drawing is confidential and the copyright in it is owned by NTA. This drawing must not be either loaned, copied or otherwise reproduced in whole or in part or used for any purpose without the prior permission of NTA.
b. This drawing is to be used for the design element identified in the titleblock. Other information shown is to be considered indicative only. The drawing is to be read in conjunction with all other relevant design drawings.
c. O.S. data used for plans are printed under © Ordnance Survey Ireland Government of Ireland. All rights reserved. Licence Number 2022/OSI_NMA_180 National Transport Authority. All elevations are in metres and relate to OSI Geoid Model (OSGM15) Mean Head. All Co-ordinates are in Irish

Transverse Mercator Grid (ITM) as defined by OSI active local GPS station.
d. Information concerning the position of apparatus shown on this drawing is based on drawings supplied by the utility owners and/or the utility works contractor, whilst every care has been taken in the preparation of this drawing, positions should be taken as approximate and are intended for general guidance only and no representation is made by the NTA as to the accuracy, completeness, sufficiency or otherwise of this drawing and the position of the apparatus. The information contained herein does not purport to be comprehensive or final as the apparatus is subject to being altered and/or superceded. Recipients should not rely on this information. Any liabilities are hereby expressly disclaimed.

The information contained herein has been provided by the NTA but does not purport to be comprehensive or final. Recipients should not rely on the information. Neither the NTA nor any of its directors, officers, employees, agents, stakeholders or advisers make any representation or warranty as to, or accept any liability or responsibility in relation to, the adequacy, accuracy, reasonableness or completeness of the information provided as part of this document or any matter on which the information is based (including but not limited to loss or damage arising as a result of reliance by recipients on the information or any part of it). Any liabilities are hereby expressly disclaimed.



Rev	Date	Drn	Chk'd	App'd	Description
M01	27/01/2023	JV	JK	DC	ISSUE FOR PHASE 4: PLANNING

Client
NTA
Udarás Náisiúnta Iompair
National Transport Authority

Engineering Designer
ARUP

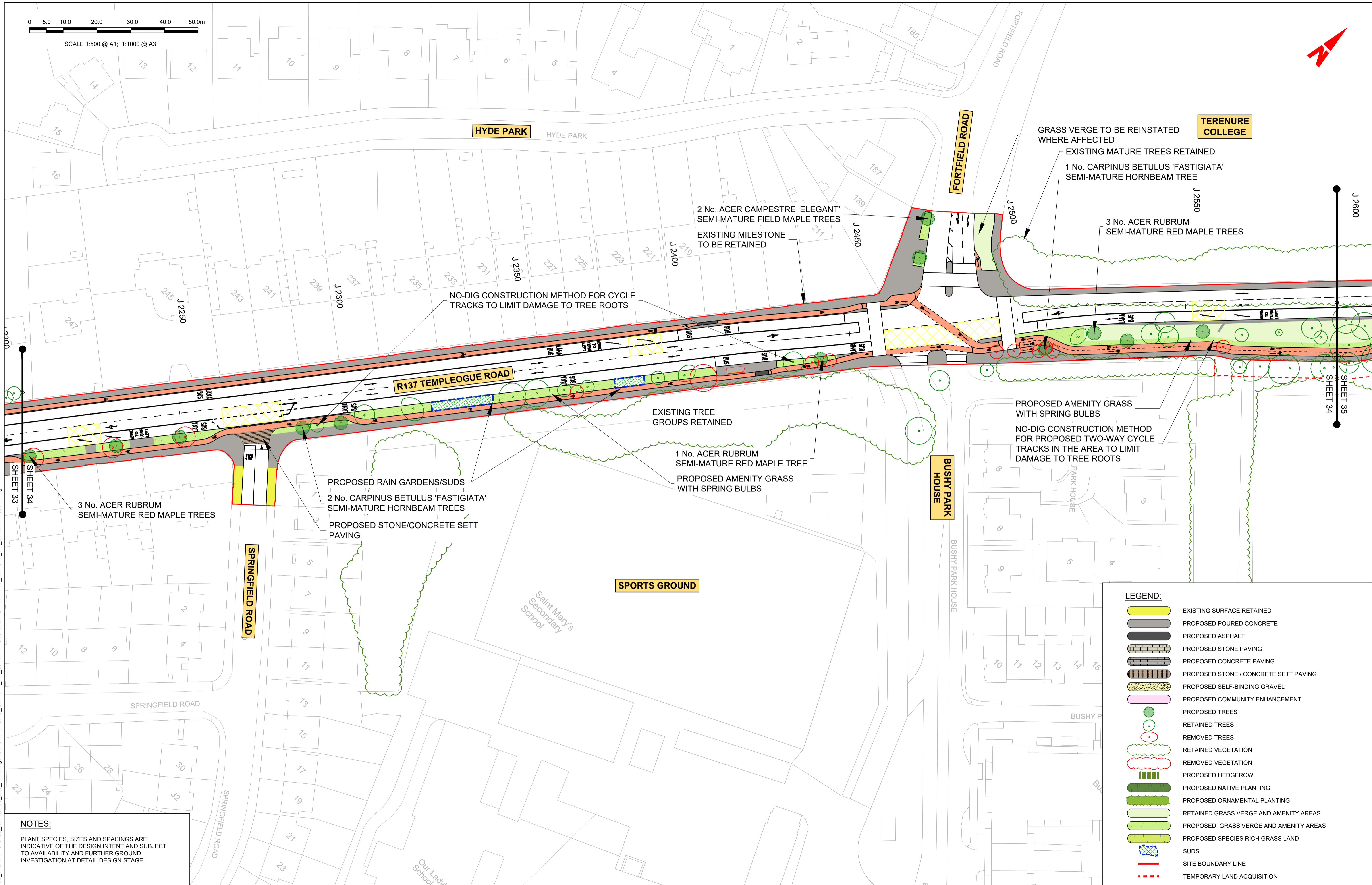
Programme Title BUSCONNECTS DUBLIN CORE BUS CORRIDORS INFRASTRUCTURE WORKS			
Drawing Title TEMPLEOGUE / RATHFARNHAM TO CITY CENTRE CORE BUS CORRIDOR SCHEME LANDSCAPING GENERAL ARRANGEMENT			
Drawing File Name BCIDC-ARP-ENV_LA-1012_XX_00-DR-LL-0033	Sheet Number 33 of 37	Status A	Rev M01

DO NOT SCALE USE FIGURED DIMENSIONS ONLY

Y:\16708_BUSCONNECTS ED\16708_WORKING\16708_CAD\16708_300_Planning\BCIDC-ARP-Geo_GA-1012_XX_00-DR-LL-0001.dwg

0 5.0 10.0 20.0 30.0 40.0 50.0m













SCALE 1:500 @ A1; 1:1000 @ A3



NOTES:

PLANT SPECIES, SIZES AND SPACINGS ARE INDICATIVE OF THE DESIGN INTENT AND SUBJECT TO AVAILABILITY AND FURTHER GROUND INVESTIGATION AT DETAIL DESIGN STAGE

LEGEND:

-  EXISTING SURFACE RETAINED
-  PROPOSED POURED CONCRETE
-  PROPOSED ASPHALT
-  PROPOSED STONE PAVING
-  PROPOSED CONCRETE PAVING
-  PROPOSED STONE / CONCRETE SETT PAVING
-  PROPOSED SELF-BINDING GRAVEL
-  PROPOSED COMMUNITY ENHANCEMENT
-  PROPOSED TREES
-  RETAINED TREES
-  REMOVED TREES
-  RETAINED VEGETATION
-  REMOVED VEGETATION
-  PROPOSED HEDGEROW
-  PROPOSED NATIVE PLANTING
-  PROPOSED ORNAMENTAL PLANTING
-  RETAINED GRASS VERGE AND AMENITY AREAS
-  PROPOSED GRASS VERGE AND AMENITY AREAS
-  PROPOSED SPECIES RICH GRASS LAND
-  SUDS
-  SITE BOUNDARY LINE
-  TEMPORARY LAND ACQUISITION

Disclaimer
a. © National Transport Authority (NTA) 2022. This drawing is confidential and the copyright in it is owned by NTA. This drawing must not be either loaned, copied or otherwise reproduced in whole or in part or used for any purpose without the prior permission of NTA.
b. This drawing is to be used for the design element identified in the titlebox. Other information shown is to be considered indicative only. The drawing is to be read in conjunction with all other relevant design drawings.
c. O.S. data used for plans are printed under © Ordnance Survey Ireland Government of Ireland. All rights reserved. Licence Number 2022/OSI_NMA_180 National Transport Authority. All elevations are in metres and relate to OSI Geoid Model (OSGM15) Mean Head. All Co-ordinates are in Irish Transverse Mercator Grid (ITM) as defined by OSI active local GPS station.
d. Information concerning the position of apparatus shown on this drawing is based on drawings supplied by the utility owners and/or the utility works contractor, whilst every care has been taken in the preparation of this drawing, positions should be taken as approximate and are intended for general guidance only and no representation is made by the NTA as to the accuracy, completeness, sufficiency or otherwise of this drawing and the position of the apparatus. The information contained herein does not purport to be comprehensive or final as the apparatus is subject to being altered and/or superceded. Recipients should not rely on this information. Any liabilities are hereby expressly disclaimed.
e. The information contained herein has been provided by the NTA but does not purport to be comprehensive or final. Recipients should not rely on the information. Neither the NTA nor any of its directors, officers, employees, agents, stakeholders or advisers make any representation or warranty as to, or accept any liability or responsibility in relation to, the adequacy, accuracy, reasonableness or completeness of the information provided as part of this document or any matter on which the information is based (including but not limited to loss or damage arising as a result of reliance by recipients on the information or any part of it). Any liabilities are hereby expressly disclaimed.

Project Ireland 2040
Building Ireland's Future

Rev	Date	Drn	Chk'd	App'd	Description
M01	27/01/2023	JV	JK	DC	ISSUE FOR PHASE 4: PLANNING

Client: **NTA**
Udarás Náisiúnta Iompair
National Transport Authority

Engineering Designer: **ARUP**

Date: 27/01/2023 Scale: 1:500 @ A1, 1:1000 @ A3
Drawn: JV, Checked: JK, Approved: DC

Project Code: BCIDC, Originator Code: ARP, QMS Code: 268401-00

Programme Title: **BUSCONNECTS DUBLIN CORE BUS CORRIDORS INFRASTRUCTURE WORKS**

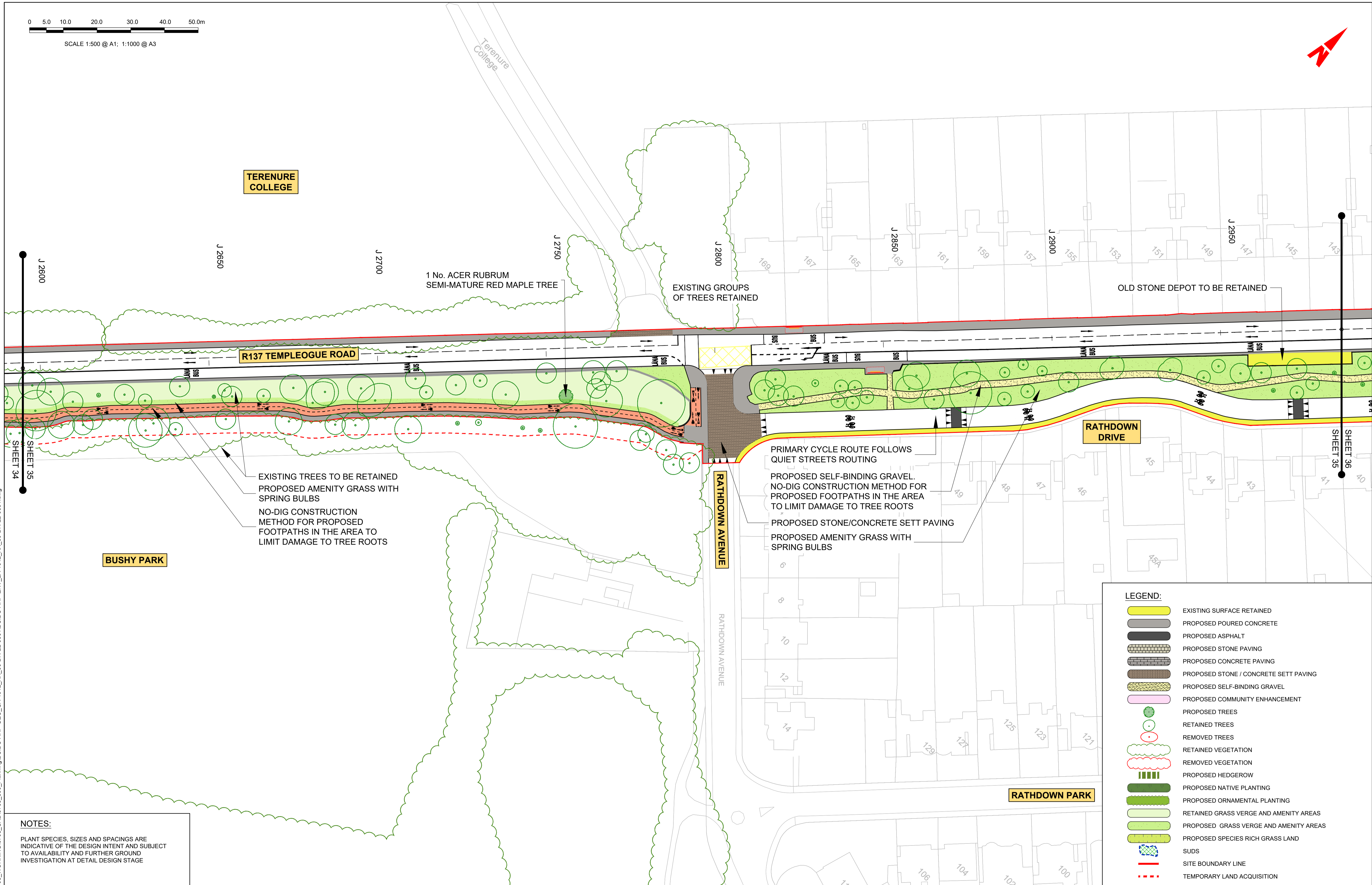
Drawing Title: **TEMPLEOGUE / RATHFARNHAM TO CITY CENTRE CORE BUS CORRIDOR SCHEME LANDSCAPING GENERAL ARRANGEMENT**

Drawing File Name: BCIDC-ARP-ENV_LA-1012_XX_00-DR-LL-0034, Sheet Number: 34 of 37, Status: A, Rev: M01

DO NOT SCALE USE FIGURED DIMENSIONS ONLY



SCALE 1:500 @ A1; 1:1000 @ A3



TERENURE COLLEGE

BUSHY PARK

RATHDOWN PARK

R137 TEMPLEOGUE ROAD

RATHDOWN DRIVE

RATHDOWN AVENUE

1 No. ACER RUBRUM SEMI-MATURE RED MAPLE TREE

EXISTING GROUPS OF TREES RETAINED

OLD STONE DEPOT TO BE RETAINED

PRIMARY CYCLE ROUTE FOLLOWS QUIET STREETS ROUTING
 PROPOSED SELF-BINDING GRAVEL. NO-DIG CONSTRUCTION METHOD FOR PROPOSED FOOTPATHS IN THE AREA TO LIMIT DAMAGE TO TREE ROOTS
 PROPOSED STONE/CONCRETE SETT PAVING
 PROPOSED AMENITY GRASS WITH SPRING BULBS

EXISTING TREES TO BE RETAINED
 PROPOSED AMENITY GRASS WITH SPRING BULBS
 NO-DIG CONSTRUCTION METHOD FOR PROPOSED FOOTPATHS IN THE AREA TO LIMIT DAMAGE TO TREE ROOTS

LEGEND:

- EXISTING SURFACE RETAINED
- PROPOSED POURED CONCRETE
- PROPOSED ASPHALT
- PROPOSED STONE PAVING
- PROPOSED CONCRETE PAVING
- PROPOSED STONE / CONCRETE SETT PAVING
- PROPOSED SELF-BINDING GRAVEL
- PROPOSED COMMUNITY ENHANCEMENT
- PROPOSED TREES
- RETAINED TREES
- REMOVED TREES
- RETAINED VEGETATION
- REMOVED VEGETATION
- PROPOSED HEDGEROW
- PROPOSED NATIVE PLANTING
- PROPOSED ORNAMENTAL PLANTING
- RETAINED GRASS VERGE AND AMENITY AREAS
- PROPOSED GRASS VERGE AND AMENITY AREAS
- PROPOSED SPECIES RICH GRASS LAND
- SUDS
- SITE BOUNDARY LINE
- TEMPORARY LAND ACQUISITION

NOTES:
 PLANT SPECIES, SIZES AND SPACINGS ARE INDICATIVE OF THE DESIGN INTENT AND SUBJECT TO AVAILABILITY AND FURTHER GROUND INVESTIGATION AT DETAIL DESIGN STAGE

Disclaimer
 a. © National Transport Authority (NTA) 2022. This drawing is confidential and the copyright in it is owned by NTA. This drawing must not be either loaned, copied or otherwise reproduced in whole or in part or used for any purpose without the prior permission of NTA.
 b. This drawing is to be used for the design element identified in the titlebox. Other information shown is to be considered indicative only. The drawing is to be read in conjunction with all other relevant design drawings.
 c. O.S. data used for plans are printed under © Ordnance Survey Ireland Government of Ireland. All rights reserved. Licence Number 2022/OSI_NMA_180 National Transport Authority. All elevations are in metres and relate to OSI Geoid Model (OSGM15) Mean Head. All Co-ordinates are in Irish Transverse Mercator Grid (ITM) as defined by OSI active local GPS station.
 d. Information concerning the position of apparatus shown on this drawing is based on drawings supplied by the utility owners and/or the utility works contractor, whilst every care has been taken in the preparation of this drawing, positions should be taken as approximate and are intended for general guidance only and no representation is made by the NTA as to the accuracy, completeness, sufficiency or otherwise of this drawing and the position of the apparatus. The information contained herein does not purport to be comprehensive or final as the apparatus is subject to being altered and/or superceded. Recipients should not rely on this information. Any liabilities are hereby expressly disclaimed.
 e. The information contained herein has been provided by the NTA but does not purport to be comprehensive or final. Recipients should not rely on the information. Neither the NTA nor any of its directors, officers, employees, agents, stakeholders or advisers make any representation or warranty as to, or accept any liability or responsibility in relation to, the adequacy, accuracy, reasonableness or completeness of the information provided as part of this document or any matter on which the information is based (including but not limited to loss or damage arising as a result of reliance by recipients on the information or any part of it). Any liabilities are hereby expressly disclaimed.



Rev	Date	Drn	Chk'd	App'd	Description
M01	27/01/2023	JV	JK	DC	ISSUE FOR PHASE 4: PLANNING

Client: **NTA**
 Údarás Náisiúnta Iompair
 National Transport Authority

Engineering Designer: **ARUP**

Date: 27/01/2023 Scale: 1:500 @ A1, 1:1000 @ A3
 Drawn: JV, Checked: JK, Approved: DC

Project Code: BCIDC, Originator Code: ARP, QMS Code: 268401-00

Programme Title: **BUSCONNECTS DUBLIN CORE BUS CORRIDORS INFRASTRUCTURE WORKS**

Drawing Title: **TEMPLEOGUE / RATHFARNHAM TO CITY CENTRE CORE BUS CORRIDOR SCHEME LANDSCAPING GENERAL ARRANGEMENT**

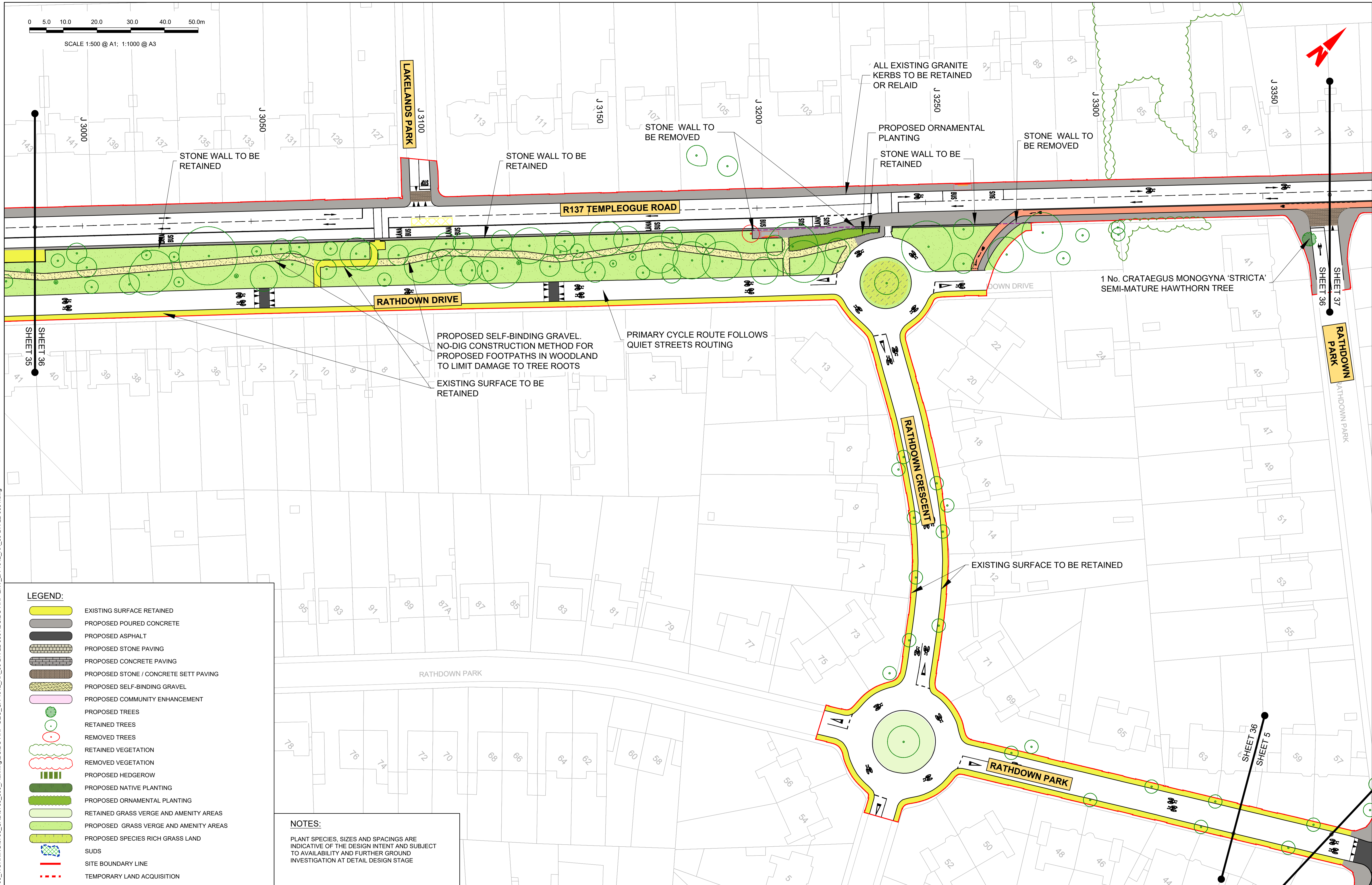

Drawing File Name: BCIDC-ARP-ENV_LA-1012_XX_00-DR-LL-0035, Sheet Number: 35 of 37, Status: A, Rev: M01

DO NOT SCALE USE FIGURED DIMENSIONS ONLY






















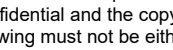
Y:\16708_BUSCONNECTS ED\16708_WORKING\16708_CAD\16708_300_Planning\BCIDC-ARP-Geo_GA-1012_XX_00-DR-LL-0001.dwg

0 5.0 10.0 20.0 30.0 40.0 50.0m

SCALE 1:500 @ A1; 1:1000 @ A3



LEGEND:

-  EXISTING SURFACE RETAINED
-  PROPOSED POURED CONCRETE
-  PROPOSED ASPHALT
-  PROPOSED STONE PAVING
-  PROPOSED CONCRETE PAVING
-  PROPOSED STONE / CONCRETE SETT PAVING
-  PROPOSED SELF-BINDING GRAVEL
-  PROPOSED COMMUNITY ENHANCEMENT
-  PROPOSED TREES
-  RETAINED TREES
-  REMOVED TREES
-  RETAINED VEGETATION
-  REMOVED VEGETATION
-  PROPOSED HEDGEROW
-  PROPOSED NATIVE PLANTING
-  PROPOSED ORNAMENTAL PLANTING
-  RETAINED GRASS VERGE AND AMENITY AREAS
-  PROPOSED GRASS VERGE AND AMENITY AREAS
-  PROPOSED SPECIES RICH GRASS LAND
-  SUDS
-  SITE BOUNDARY LINE
-  TEMPORARY LAND ACQUISITION

NOTES:

PLANT SPECIES, SIZES AND SPACINGS ARE INDICATIVE OF THE DESIGN INTENT AND SUBJECT TO AVAILABILITY AND FURTHER GROUND INVESTIGATION AT DETAIL DESIGN STAGE

Y:\16708_BUSCONNECTS ED16708_WORKING\16708_300_Planning\BCIDC-ARP-Geo_GA-1012_XX_00-DR-LL-0001\BCIDC-ARP-ENV_LA-1012_XX_00-DR-LL-0001.dwg

Disclaimer
a. © National Transport Authority (NTA) 2022. This drawing is confidential and the copyright in it is owned by NTA. This drawing must not be either loaned, copied or otherwise reproduced in whole or in part or used for any purpose without the prior permission of NTA.
b. This drawing is to be used for the design element identified in the titleblock. Other information shown is to be considered indicative only. The drawing is to be read in conjunction with all other relevant design drawings.
c. O.S. data used for plans are printed under © Ordnance Survey Ireland Government of Ireland. All rights reserved. Licence Number 2022/OSI_NMA_180 National Transport Authority. All elevations are in metres and relate to OSI Geoid Model (OSGM15) Mean Head. All Co-ordinates are in Irish

Transverse Mercator Grid (ITM) as defined by OSI active local GPS station.
d. Information concerning the position of apparatus shown on this drawing is based on drawings supplied by the utility owners and/or the utility works contractor, whilst every care has been taken in the preparation of this drawing, positions should be taken as approximate and are intended for general guidance only and no representation is made by the NTA as to the accuracy, completeness, sufficiency or otherwise of this drawing and the position of the apparatus. The information contained herein does not purport to be comprehensive or final as the apparatus is subject to being altered and/or superceded. Recipients should not rely on this information. Any liabilities are hereby expressly disclaimed.

The information contained herein has been provided by the NTA but does not purport to be comprehensive or final. Recipients should not rely on the information. Neither the NTA nor any of its directors, officers, employees, agents, stakeholders or advisers make any representation or warranty as to, or accept any liability or responsibility in relation to, the adequacy, accuracy, reasonableness or completeness of the information provided as part of this document or any matter on which the information is based (including but not limited to loss or damage arising as a result of reliance by recipients on the information or any part of it). Any liabilities are hereby expressly disclaimed.



Rev	Date	Drn	Chk'd	App'd	Description
M01	27/01/2023	JV	JK	DC	ISSUE FOR PHASE 4: PLANNING

Client NTA Udarás Náisiúnta Iompair National Transport Authority		Engineering Designer ARUP		
Date 27/01/2023	Scale 1:500 @ A1 1:1000 @ A3	Drawn JV	Checked JK	Approved DC
Project Code BCIDC	Originator Code ARP	QMS Code 268401-00		

Programme Title BUSCONNECTS DUBLIN CORE BUS CORRIDORS INFRASTRUCTURE WORKS				
Drawing Title TEMPLEOGUE / RATHFARNHAM TO CITY CENTRE CORE BUS CORRIDOR SCHEME LANDSCAPING GENERAL ARRANGEMENT				
Drawing File Name BCIDC-ARP-ENV_LA-1012_XX_00-DR-LL-0036	Sheet Number 36 of 37	Status A	Rev M01	

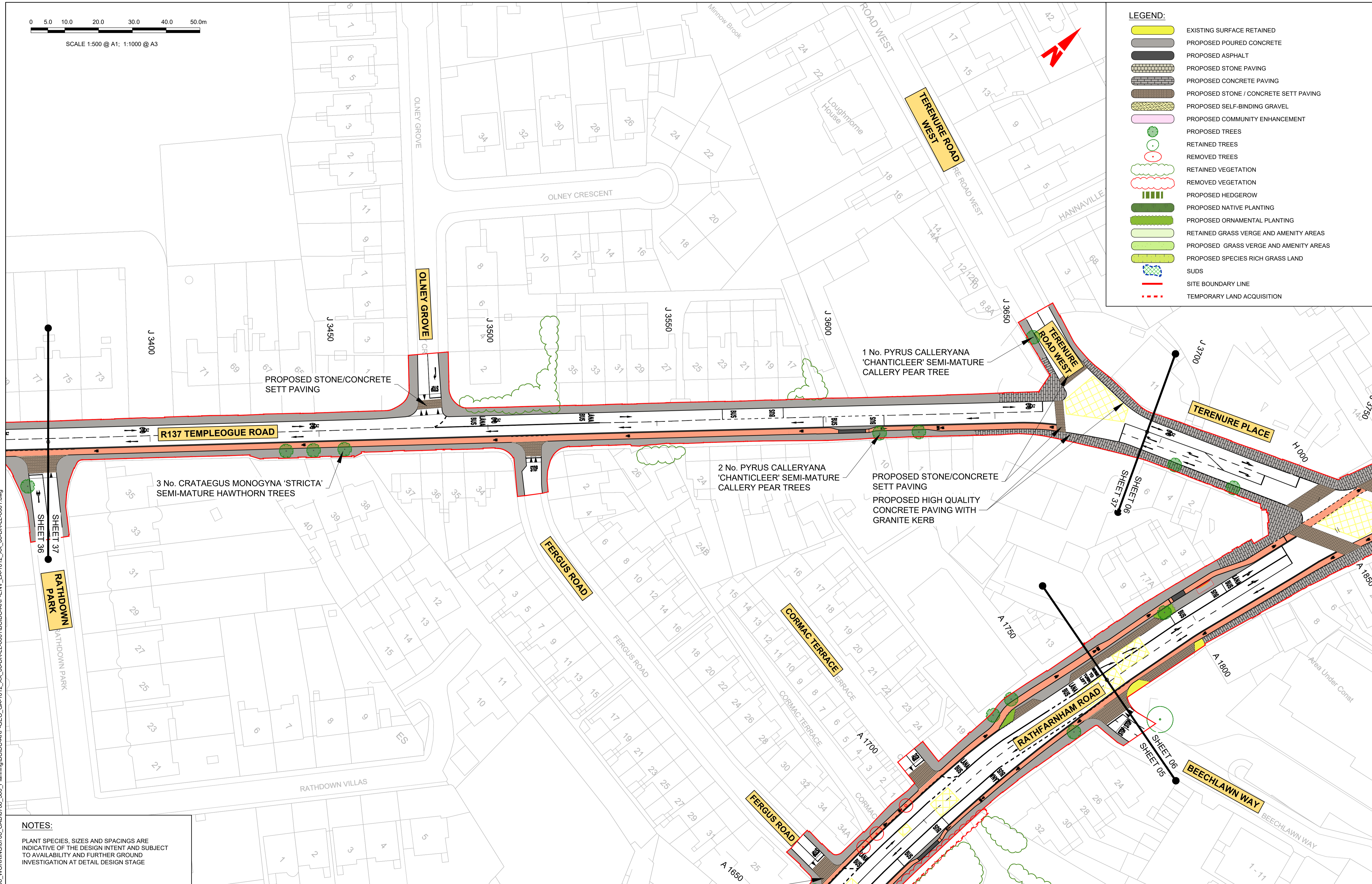
DO NOT SCALE USE FIGURED DIMENSIONS ONLY

0 5.0 10.0 20.0 30.0 40.0 50.0m

SCALE 1:500 @ A1; 1:1000 @ A3

LEGEND:

-  EXISTING SURFACE RETAINED
-  PROPOSED POURED CONCRETE
-  PROPOSED ASPHALT
-  PROPOSED STONE PAVING
-  PROPOSED CONCRETE PAVING
-  PROPOSED STONE / CONCRETE SETT PAVING
-  PROPOSED SELF-BINDING GRAVEL
-  PROPOSED COMMUNITY ENHANCEMENT
-  PROPOSED TREES
-  RETAINED TREES
-  REMOVED TREES
-  RETAINED VEGETATION
-  REMOVED VEGETATION
-  PROPOSED HEDGEGROW
-  PROPOSED NATIVE PLANTING
-  PROPOSED ORNAMENTAL PLANTING
-  RETAINED GRASS VERGE AND AMENITY AREAS
-  PROPOSED GRASS VERGE AND AMENITY AREAS
-  PROPOSED SPECIES RICH GRASS LAND
-  SUDS
-  SITE BOUNDARY LINE
-  TEMPORARY LAND ACQUISITION



NOTES:

PLANT SPECIES, SIZES AND SPACINGS ARE INDICATIVE OF THE DESIGN INTENT AND SUBJECT TO AVAILABILITY AND FURTHER GROUND INVESTIGATION AT DETAIL DESIGN STAGE

Disclaimer

a. © National Transport Authority (NTA) 2022. This drawing is confidential and the copyright in it is owned by NTA. This drawing must not be either loaned, copied or otherwise reproduced in whole or in part or used for any purpose without the prior permission of NTA.

b. This drawing is to be used for the design element identified in the titleblock. Other information shown is to be considered indicative only. The drawing is to be read in conjunction with all other relevant design drawings.

c. O.S. data used for plans are printed under © Ordnance Survey Ireland Government of Ireland. All rights reserved. Licence Number 2022/OSI_NMA_180 National Transport Authority. All elevations are in metres and relate to OSI Geoid Model (OSGM15) Mean Head. All Co-ordinates are in Irish Transverse Mercator Grid (ITM) as defined by OSI active local GPS station.

d. Information concerning the position of apparatus shown on this drawing is based on drawings supplied by the utility owners and/or the utility works contractor, whilst every care has been taken in the preparation of this drawing, positions should be taken as approximate and are intended for general guidance only and no representation is made by the NTA as to the accuracy, completeness, sufficiency or otherwise of this drawing and the position of the apparatus. The information contained herein does not purport to be comprehensive or final as the apparatus is subject to being altered and/or superceded. Recipients should not rely on this information. Any liabilities are hereby expressly disclaimed.

e. The information contained herein has been provided by the NTA but does not purport to be comprehensive or final. Recipients should not rely on the information. Neither the NTA nor any of its directors, officers, employees, agents, stakeholders or advisers make any representation or warranty as to, or accept any liability or responsibility in relation to, the adequacy, accuracy, reasonableness or completeness of the information provided as part of this document or any matter on which the information is based (including but not limited to loss or damage arising as a result of reliance by recipients on the information or any part of it). Any liabilities are hereby expressly disclaimed.



Rev	Date	Drn	Chk'd	App'd	Description
M01	27/01/2023	JV	JK	DC	ISSUE FOR PHASE 4: PLANNING

Client: **NTA**
Údaráis Náisiúnta Iompair
National Transport Authority

Engineering Designer: **ARUP**

Date: 27/01/2023 | Scale: 1:500 @ A1, 1:1000 @ A3 | Drawn: JV | Checked: JK | Approved: DC

Project Code: BCIDC | Originator Code: ARP | QMS Code: 268401-00

Programme Title: BUSCONNECTS DUBLIN CORE BUS CORRIDORS INFRASTRUCTURE WORKS			
Drawing Title: TEMPLEOGUE / RATHFARNHAM TO CITY CENTRE CORE BUS CORRIDOR SCHEME LANDSCAPING GENERAL ARRANGEMENT			
Drawing File Name: BCIDC-ARP-ENV_LA-1012_XX_00-DR-LL-0037	Sheet Number: 37 of 37	Status: A	Rev: M01

DO NOT SCALE USE FIGURED DIMENSIONS ONLY

Y:\16708_BUSCONNECTS ED\6708_WORKING\6708_CAD\6708_300_Planning\BCIDC-ARP-ENV_LA-1012_XX_00-DR-LL-0001.dwg